

| Rev | Description | Drwn | Sig. | Date | Chkd | Sig. | Date | Appr | Sig. | Date |
|-----|-------------|------|------|------|------|------|------|------|------|------|
| | | | | | | | | | | |
| | | | | | | | | | | |
| | | | | | | | | | | |
| | | | | | | | | | | |

North Point

Based upon the Ordnance Survey mapping with the permission of the Controller of Her Majesty's Stationery Office. © Crown copyright. Unauthorised reproduction infringes Crown copyright and may lead to prosecution or civil proceedings. Surrey County Council LA 076879 1995.

Drawn by: SDC
 Checked by: RH
 Approved by: DC

Sig. SDC
 Sig. RH
 Sig. DC

Date 19.04.11
 Date 19.04.11
 Date 19.04.11

Scale 1:4250

Project: Epsom and Ewell Parking Review Phase 6 (2011/2012)

Drawing: Proposed Waiting Restrictions Edenfield Gardens / Woodlands Avenue

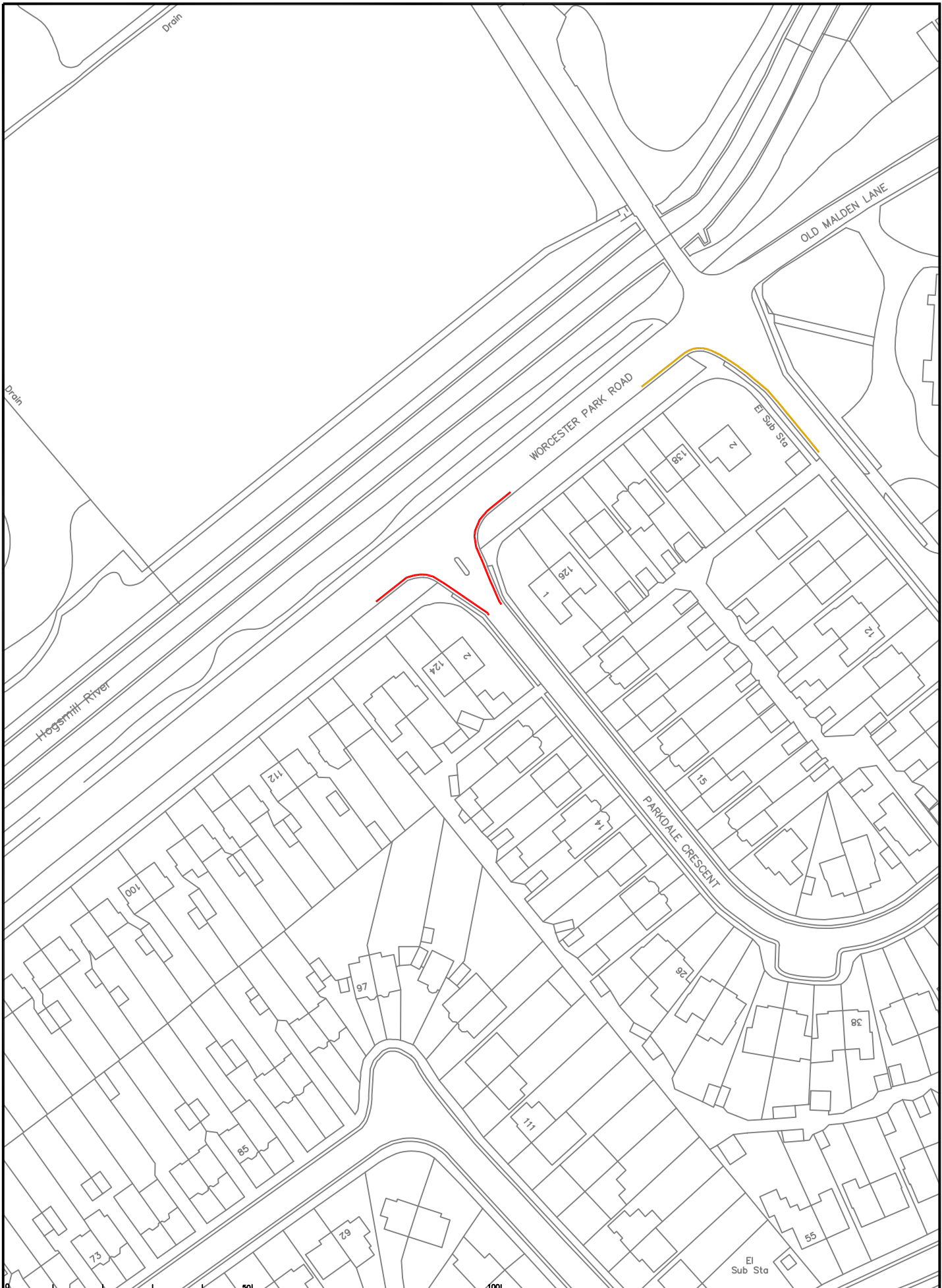
Project No. 02

Contract Sheet No. 02

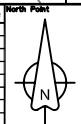
Surrey County Council
 Sustainable Development
 Surrey Highways

Classification: DRAFT

SHEET 02 OF 02



| Rev | Description | Drwn | Slg. | Date | Chkd | Slg. | Date | Appr | Slg. | Date |
|-----|-------------|------|------|------|------|------|------|------|------|------|
| | | | | | | | | | | |
| | | | | | | | | | | |
| | | | | | | | | | | |
| | | | | | | | | | | |



Went upon the Ordnance Survey map with the permission of the Controller of Her Majesty's Stationery Office. © Crown copyright. Unauthorised reproduction infringes Crown copyright and may lead to prosecution or other proceedings.
Surrey County Council LA 076079 1999.

Drawn by SDC Slg. SDC Date 19.04.11
 Checked by RH Slg. RH Date 19.04.11
 Approved by DC Slg. DC Date 19.04.11

Project
**Epsom and Ewell Parking Review
 Phase 6 (2011/2012)**

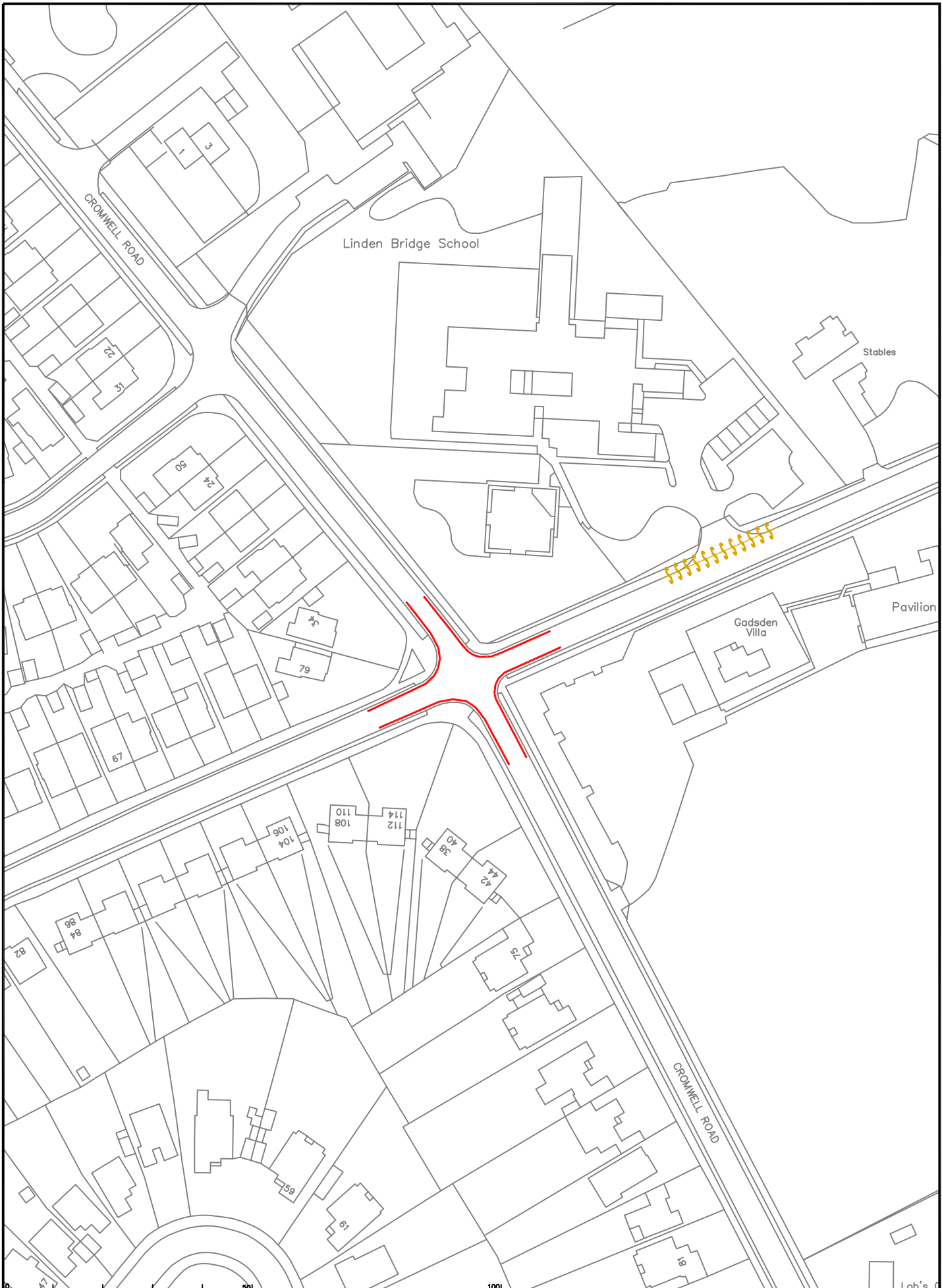
Drawing
**Proposed Waiting Restrictions
 Worchester Park Road / Parkdale Crescent**

SHEET **03** OF

Project No.
 Contract Sheet No.
03

Drawing No.
03

Classification
DRAFT



| Rev | Description | Drwn | Sig. | Date | Chkd | Sig. | Date | Appr | Sig. | Date |
|-----|-------------|------|------|------|------|------|------|------|------|------|
| | | | | | | | | | | |
| | | | | | | | | | | |
| | | | | | | | | | | |
| | | | | | | | | | | |

North Point

Based upon the Ordnance Survey mapping with the permission of the Controller of Her Majesty's Stationery Office. © Crown copyright. Unauthorised reproduction infringes Crown copyright and may lead to prosecution or civil proceedings. Surrey County Council LA 076879 1985.

| | | | | | |
|-------------|-----|------|-----|------|----------|
| Drawn by | SDC | Sig. | SDC | Date | 19.04.11 |
| Checked by | RH | Sig. | RH | Date | 19.04.11 |
| Approved by | DC | Sig. | DC | Date | 19.04.11 |

Project: Epsom and Ewell Parking Review Phase 6 (2011/2012)

Drawing: Proposed Waiting Restrictions Cromwell Road / Grafton Road

Project No. _____

Contract Sheet No. _____

Drawing No. **04**

Rev. _____

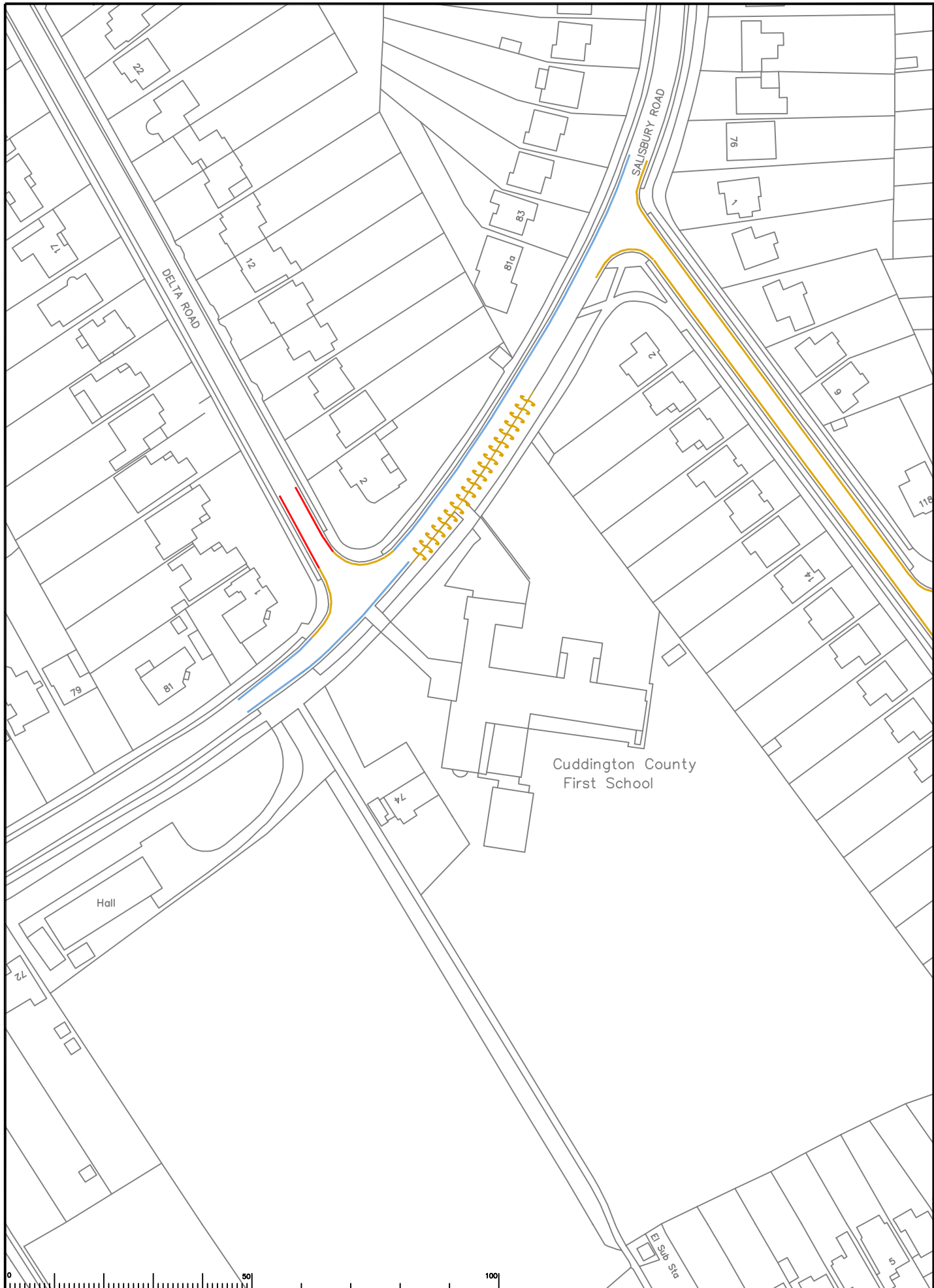
Classification: **DRAFT**

Scale: 1:4250

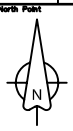
File Path: S:\CORE\Traffic and Legal\Parking Team\EPSOM & EWELL\Phase 6\Drawings\Phase 6_04250

SHEET OF _____

SURREY COUNTY COUNCIL
Sustainable Development
Surrey Highways



| Rev | Description | Drwn | Sig. | Date | Chkd | Sig. | Date | Appr | Sig. | Date |
|-----|-------------|------|------|------|------|------|------|------|------|------|
| | | | | | | | | | | |
| | | | | | | | | | | |
| | | | | | | | | | | |
| | | | | | | | | | | |



Based upon the Ordnance Survey mapping with the permission of the Controller of Her Majesty's Stationery Office. © Crown copyright. Unauthorised reproduction infringes Crown copyright and may lead to prosecution or civil proceedings.
Surrey County Council LA 076879 1985.

Drawn by: SDC
Checked by: RH
Approved by: DC

Sig. SDC
Sig. RH
Sig. DC

Date 19.04.11
Date 19.04.11
Date 19.04.11

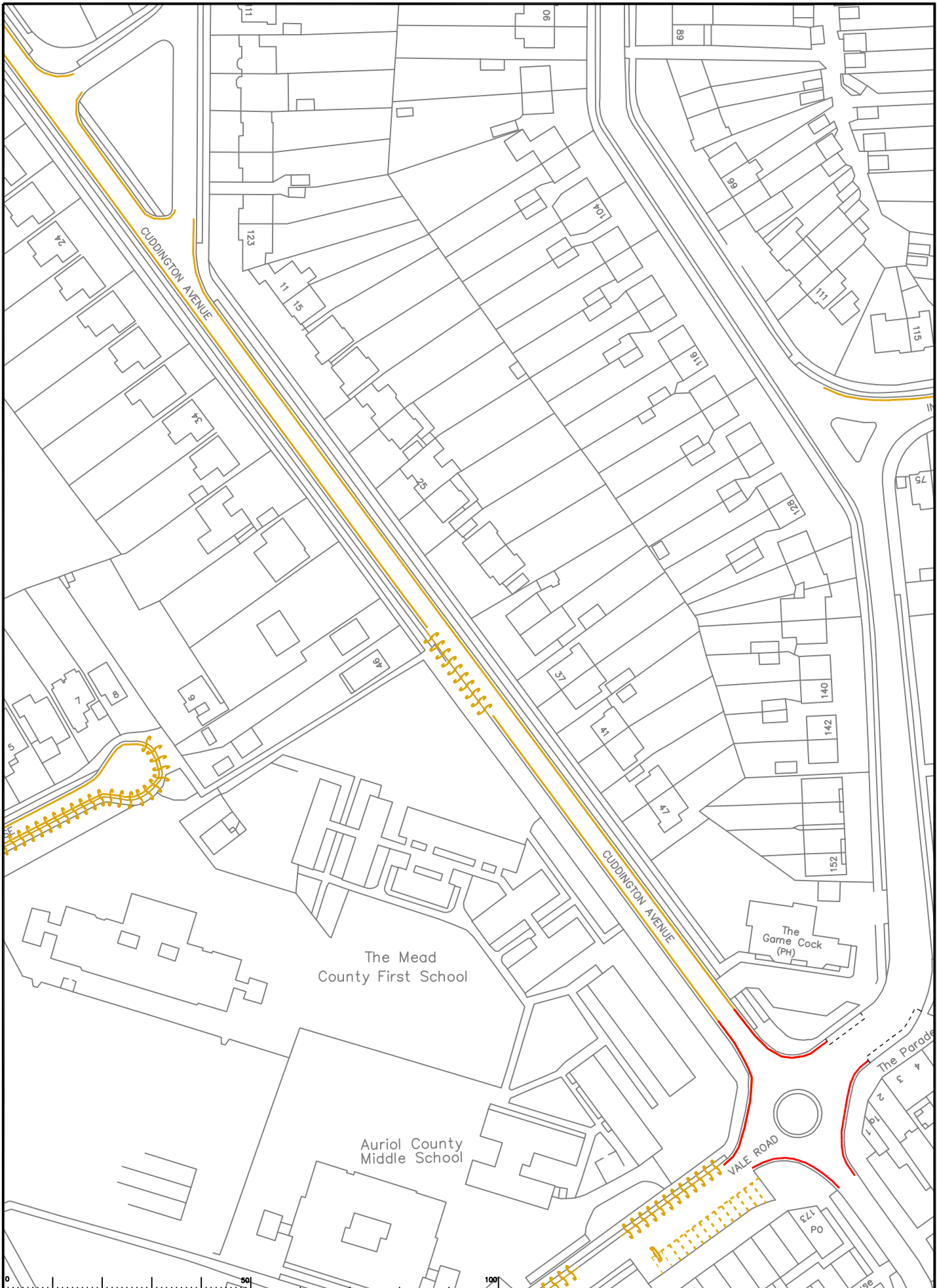
Project: Epsom and Ewell Parking Review Phase 6 (2011/2012)

Drawing: Proposed Waiting Restrictions Delta Road / Salisbury Road / Cuddington Avenue

SHEET OF

SURREY COUNTY COUNCIL
Sustainable Development

Project No. _____
Contract Sheet No. _____
Drawing No. **05**
Revision _____
Classification **DRAFT**



| Rev | Description | Drwn | Sig. | Date | Chkd | Sig. | Date | Appr | Sig. | Date |
|-----|-------------|------|------|------|------|------|------|------|------|------|
| | | | | | | | | | | |
| | | | | | | | | | | |
| | | | | | | | | | | |

North Point

Based upon the Ordnance Survey mapping with the permission of the Controller of Her Majesty's Stationery Office. © Crown copyright. Unauthorised reproduction infringes Crown copyright and may lead to prosecution or civil proceedings. Surrey County Council LA 076879 1999.

Drawn by: SDC
 Checked by: RH
 Approved by: DC

Sig. SDC
 Sig. RH
 Sig. DC

Date 19.04.11
 Date 19.04.11
 Date 19.04.11

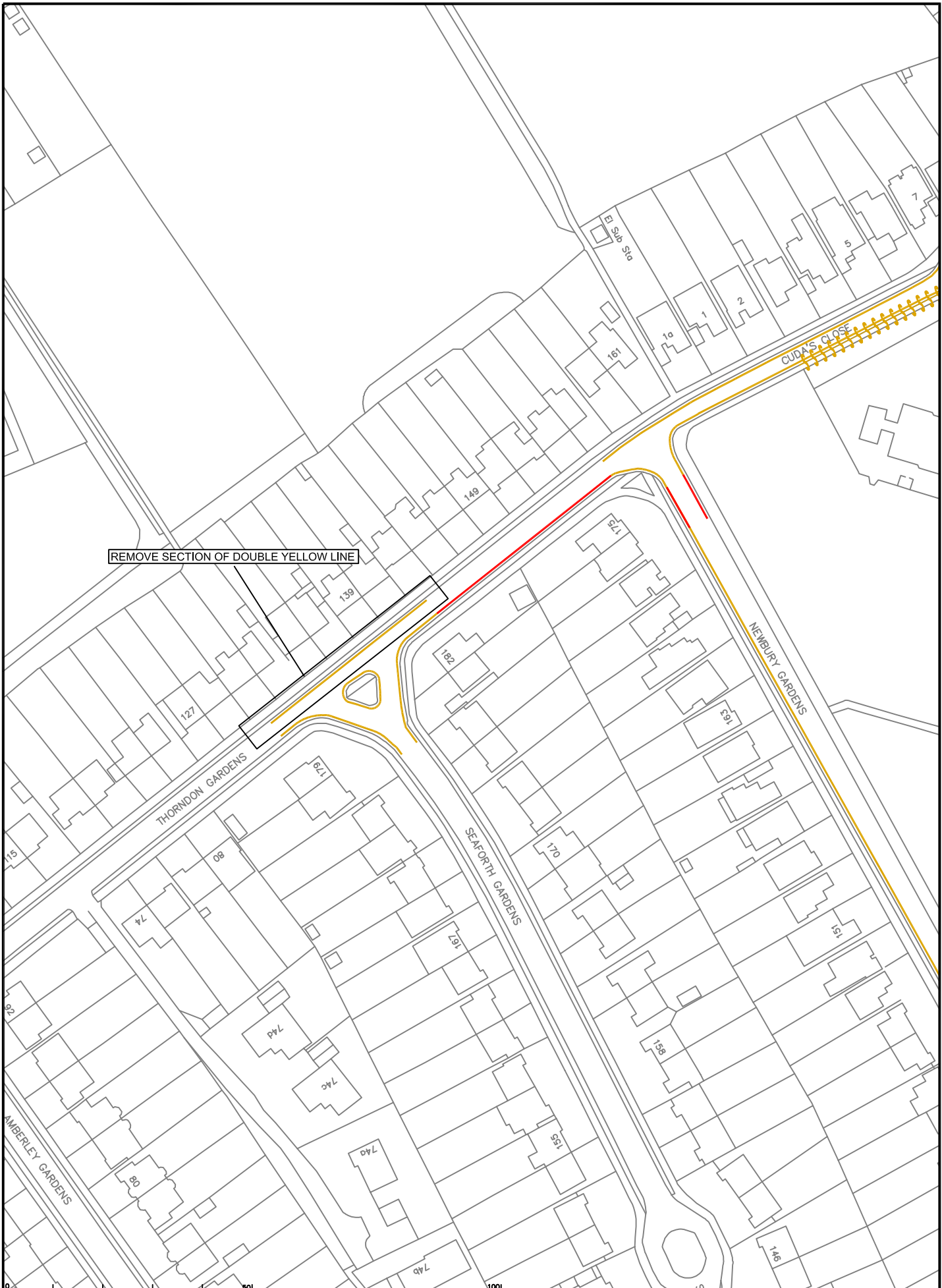
Project: Epsom and Ewell Parking Review Phase 6 (2011/2012)

Drawing: Proposed Waiting Restrictions Vale Road Roundabout / Cuddington Avenue

SHEET 06 OF

SURREY COUNTY COUNCIL
Sustainable Development
Surrey Highways

Project No. 06
 Drawing No. 06
 Revision: DRAFT



REMOVE SECTION OF DOUBLE YELLOW LINE

| Rev | Description | Drwn | Sig. | Date | Chkd | Sig. | Date | Appr | Sig. | Date |
|-----|-------------|------|------|------|------|------|------|------|------|------|
| | | | | | | | | | | |
| | | | | | | | | | | |



Based upon the Ordnance Survey mapping with the permission of the Controller of Her Majesty's Stationery Office. © Crown copyright. Unauthorised reproduction infringes Crown copyright and may lead to prosecution or other proceedings. Surrey County Council LA 076079 1999.

Drawn by SDC Sig. SDC Date 19.04.11
 Checked by RH Sig. RH Date 19.04.11
 Approved by DC Sig. DC Date 19.04.11

Project: Epsom and Ewell Parking Review Phase 6 (2011/2012)

Drawing: Proposed Waiting Restrictions Thorndon Gardens / Newbury Gardens

SHEET 07 OF 07

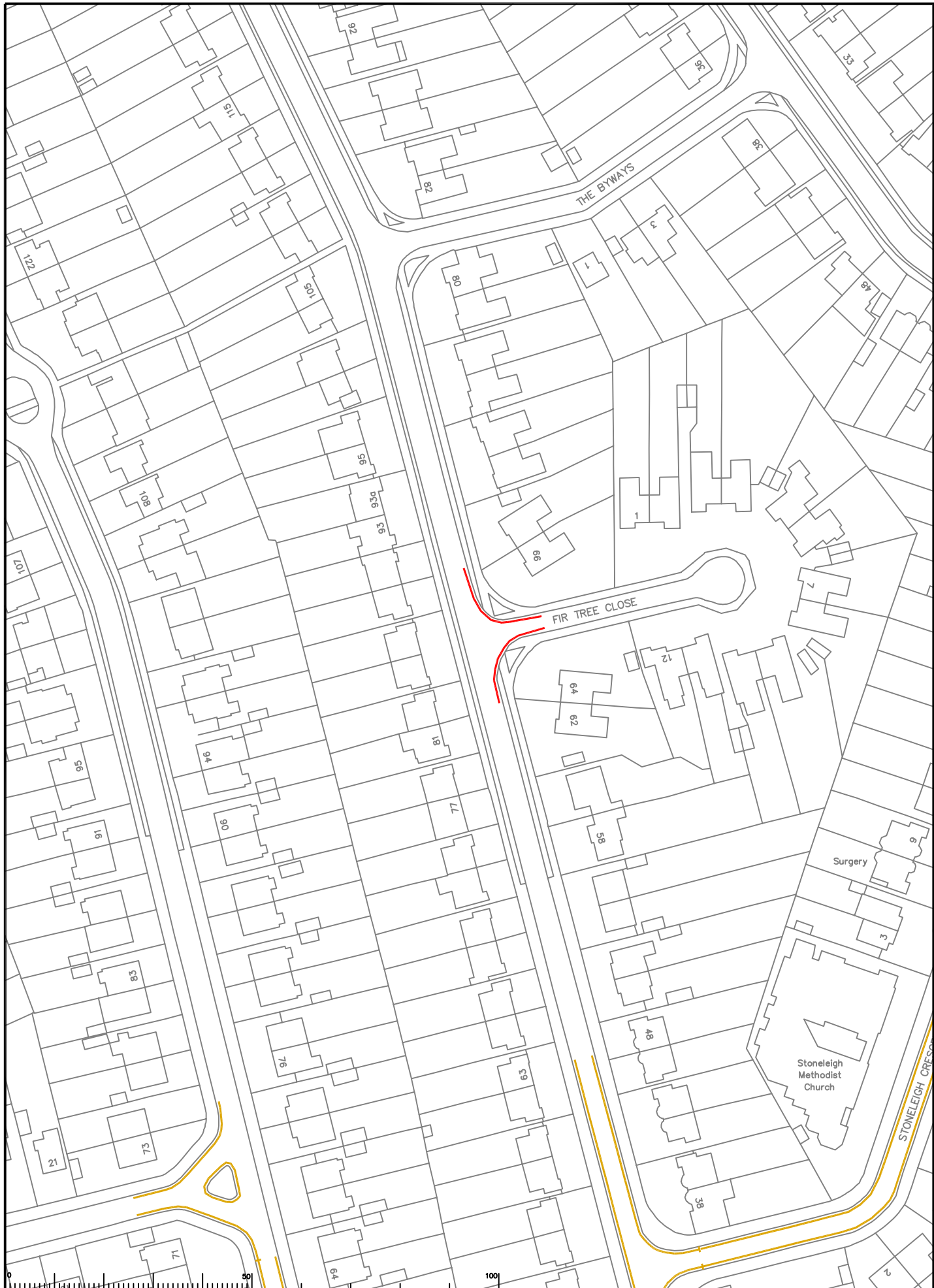
Project No. _____

Contract Sheet No. _____

SURREY COUNTY COUNCIL
Sustainable Development

Drawing No. **07**

Classification: **DRAFT**



| Rev | Description | Drwn | Sig. | Date | Chkd | Sig. | Date | Appr | Sig. | Date |
|-----|-------------|------|------|------|------|------|------|------|------|------|
| | | | | | | | | | | |
| | | | | | | | | | | |
| | | | | | | | | | | |
| | | | | | | | | | | |
| | | | | | | | | | | |
| | | | | | | | | | | |
| | | | | | | | | | | |
| | | | | | | | | | | |
| | | | | | | | | | | |
| | | | | | | | | | | |

North Point

Went upon the Ordnance Survey mapping with the permission of the Controller of Her Majesty's Stationery Office. © Crown copyright. Unauthorised reproduction infringes Crown copyright and may lead to prosecution or civil proceedings. Surrey County Council LA 076079 1985.

| | | | | | |
|-------------|-----|------|-----|------|----------|
| Drawn by | SDC | Sig. | SDC | Date | 19.04.11 |
| Checked by | RH | Sig. | RH | Date | 19.04.11 |
| Approved by | DC | Sig. | DC | Date | 19.04.11 |

Project: Epsom and Ewell Parking Review Phase 6 (2011/2012)

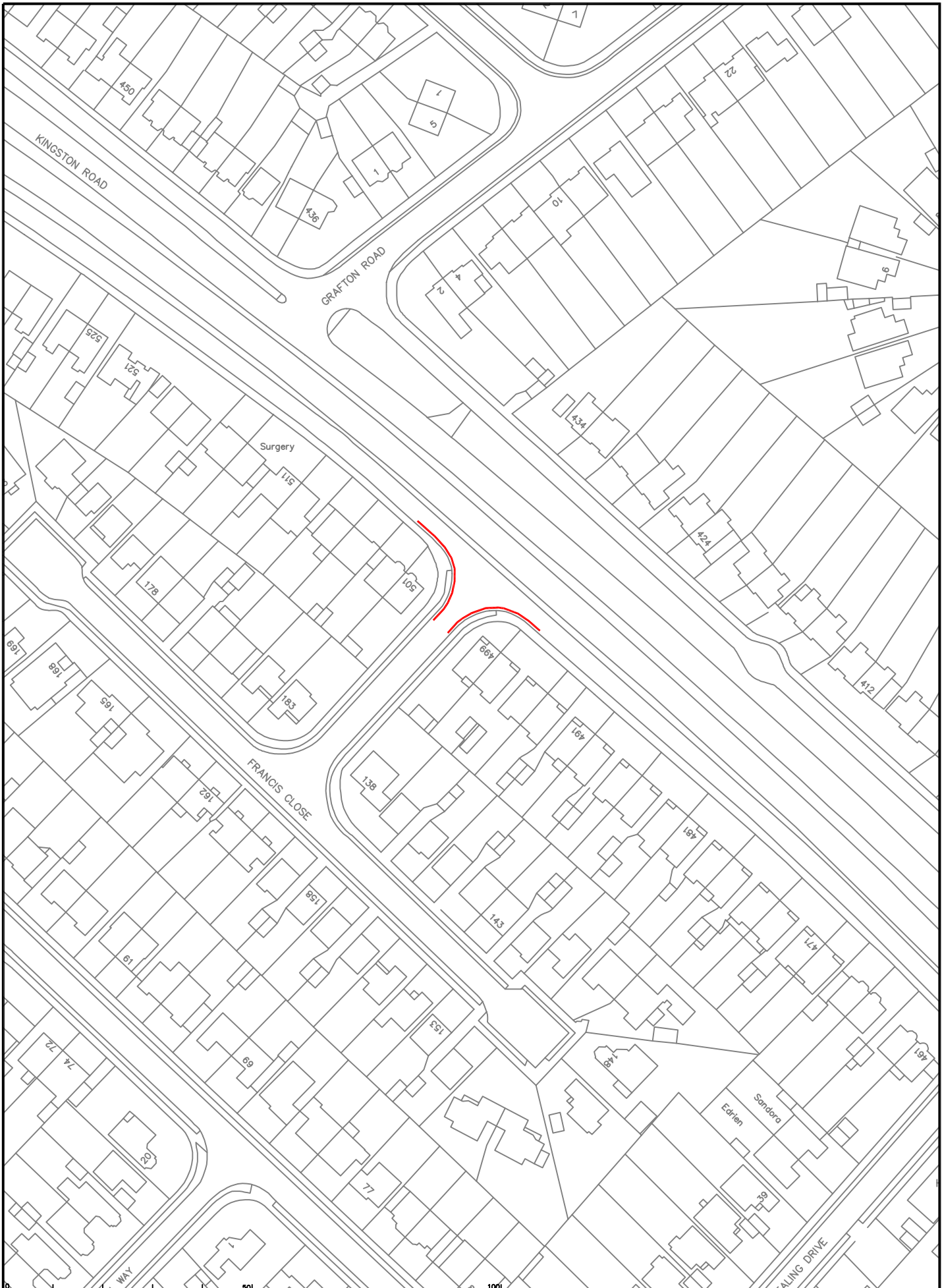
Drawing: Proposed Waiting Restrictions Fir Tree Close / Newbury Gardens

Scale: 1:250

S:\CORE\Traffic and Legal\Parking Team\EPSOM & EWELL\Phase 6\Drawings\Phase 6_04250

SURREY COUNTY COUNCIL
Sustainable Development
Surrey Highways

| | |
|--------------------|-------|
| Project No. | |
| Contract Sheet No. | |
| Drawing No. | 08 |
| Revision | |
| Classification | DRAFT |



| Rev | Description | Drwn | Sig. | Date | Chkd | Sig. | Date | Appr | Sig. | Date |
|-----|-------------|------|------|------|------|------|------|------|------|------|
| | | | | | | | | | | |
| | | | | | | | | | | |
| | | | | | | | | | | |
| | | | | | | | | | | |

North Point

Based upon the Ordnance Survey mapping with the permission of the Controller of Her Majesty's Stationery Office. © Crown copyright. Unauthorised reproduction infringes Crown copyright and may lead to prosecution or civil proceedings. Surrey County Council LA 076879 1985.

Drawn by SDC Sig. SDC Date 19.04.11
 Checked by RH Sig. RH Date 19.04.11
 Approved by DC Sig. DC Date 19.04.11

Project: Epsom and Ewell Parking Review Phase 6 (2011/2012)

Drawing: Proposed Waiting Restrictions Kingston Road / Francis Close

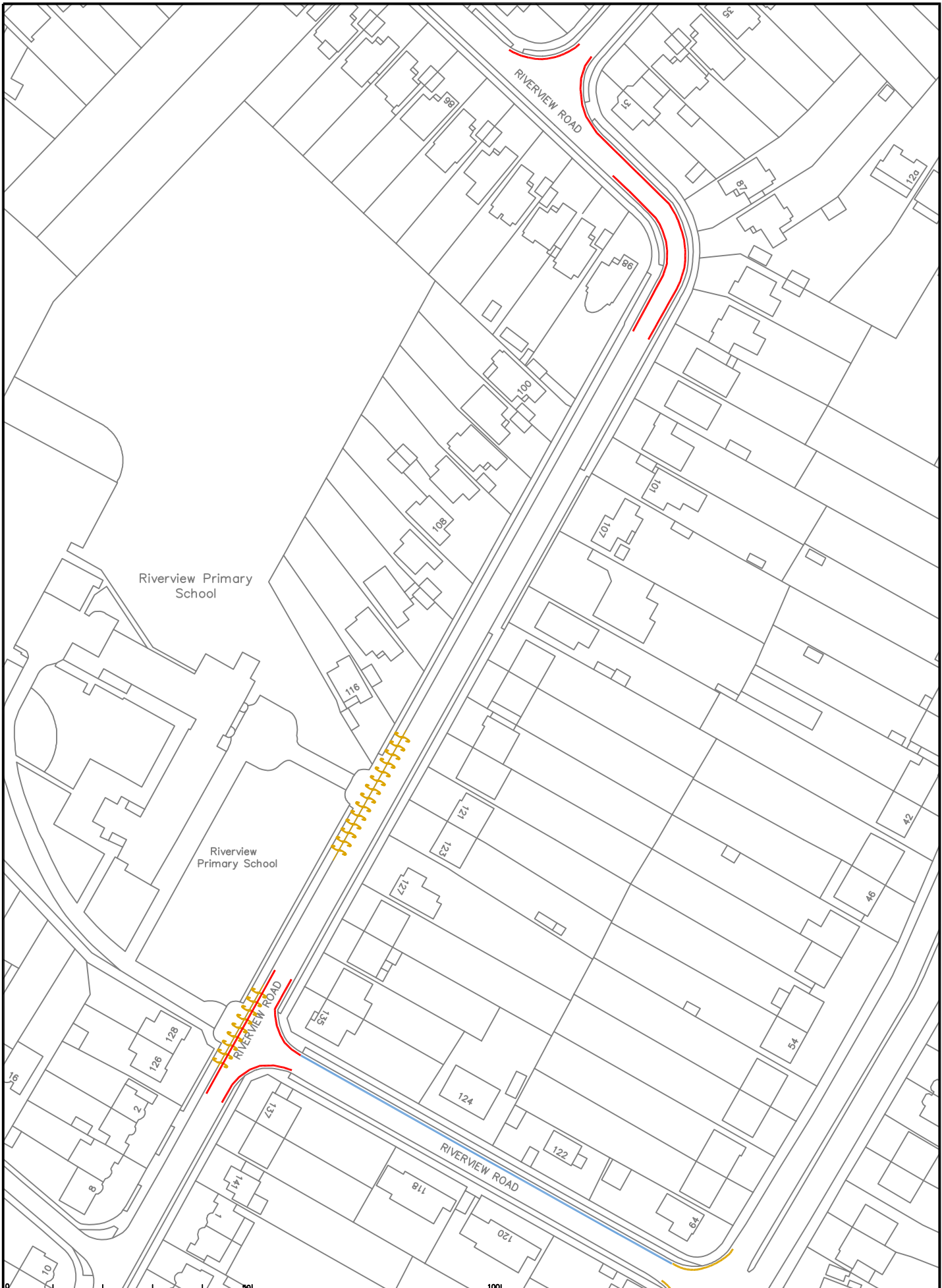
Scale: 1:4250

SACORE\Traffic and Legal\Parking Team\EPSOM & EWELL\Phase 6\Drawings\Phase 6_04250

SURREY COUNTY COUNCIL
Sustainable Development
Surrey Highways

Project No. _____
 Contract Sheet No. _____
 Drawing No. **09**
 Revision _____
 Classification **DRAFT**

SHEET OF _____



| Rev | Description | Drwn | Sig. | Date | Chkd | Sig. | Date | Appr | Sig. | Date |
|-----|-------------|------|------|------|------|------|------|------|------|------|
| | | | | | | | | | | |
| | | | | | | | | | | |
| | | | | | | | | | | |
| | | | | | | | | | | |



Based upon the Ordnance Survey mapping with the permission of the Controller of Her Majesty's Stationery Office. © Crown copyright. Unauthorised reproduction infringes Crown copyright and may lead to prosecution or other proceedings.
Surrey County Council LA 076879 1989.

Drawn by: SDC
Checked by: RH
Approved by: DC

Sig. SDC
Sig. RH
Sig. DC

Date 19.04.11
Date 19.04.11
Date 19.04.11

| | | | | |
|---------|---|--|--------------------|-------|
| Project | Epsom and Ewell Parking Review Phase 6 (2011/2012) | | Project No. | |
| Drawing | Proposed Waiting Restrictions Tealing Drive / Riverview Road | | Contract Sheet No. | 10 |
| | | | Drawing No. | |
| | | | Rev. | |
| | | | Classification | DRAFT |
| | | | | |





| Rev | Description | Drwn | Sig. | Date | Chkd | Sig. | Date | Appr | Sig. | Date |
|-----|-------------|------|------|------|------|------|------|------|------|------|
| | | | | | | | | | | |
| | | | | | | | | | | |
| | | | | | | | | | | |
| | | | | | | | | | | |

North Point

Based upon the Ordnance Survey mapping with the permission of the Controller of Her Majesty's Stationery Office. © Crown copyright. Unauthorised reproduction infringes Crown copyright and may lead to prosecution or civil proceedings. Surrey County Council LA 076879 1985.

Drawn by: SDC Sig. SDC Date 19.04.11
 Checked by: RH Sig. RH Date 19.04.11
 Approved by: DC Sig. DC Date 19.04.11

Project: Epsom and Ewell Parking Review Phase 6 (2011/2012)

Drawing: Proposed Waiting Restrictions Ruxley Lane / Scott Close / Scotts Farm Road

Project No. 11

Sheet No. 11

Revision: DRAFT

Scale: 1:1250

File Path: S:\CORE\Traffic and Legal\Parking Team\EPSOM & EWELL\Phase 6\Drawings\Phase 6_11250

SURREY COUNTY COUNCIL
Sustainable Development
Surrey Highways



| Rev | Description | Drwn | Sig. | Date | Chkd | Sig. | Date | Appr | Sig. | Date |
|-----|-------------|------|------|------|------|------|------|------|------|------|
| | | | | | | | | | | |
| | | | | | | | | | | |
| | | | | | | | | | | |

North Point

Based upon the Ordnance Survey map with the permission of the Controller of Her Majesty's Stationery Office. © Crown copyright. Unauthorised reproduction infringes Crown copyright and may lead to prosecution or civil proceedings. Surrey County Council LA 076879 1985.

Drawn by SDC Sig. SDC Date 19.04.11
 Checked by RH Sig. RH Date 19.04.11
 Approved by DC Sig. DC Date 19.04.11

Project: Epsom and Ewell Parking Review Phase 6 (2011/2012)

Drawing: Proposed Waiting Restrictions Elm Way / Pams Way

Scale: 1:250

SHEET OF

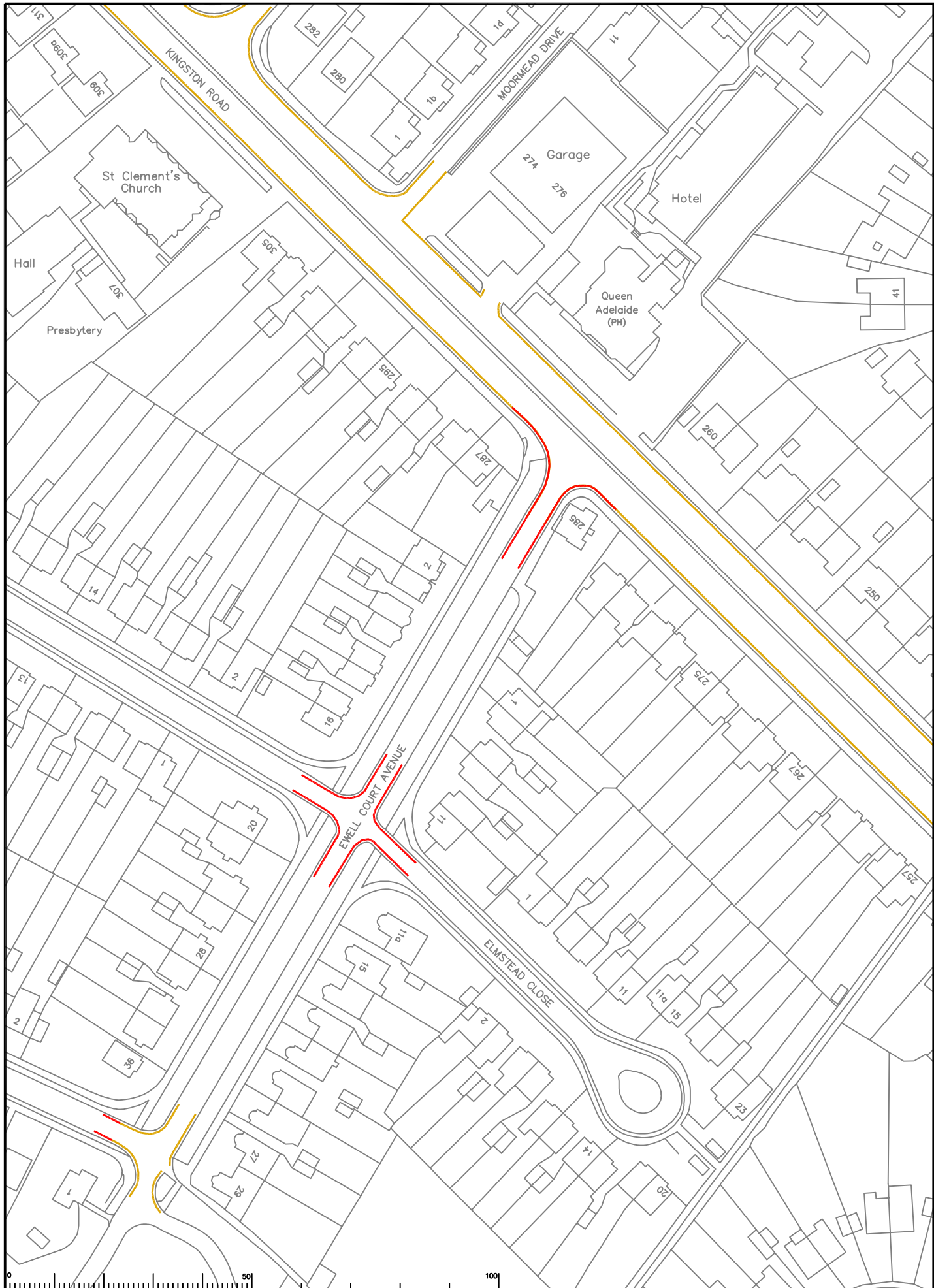
Project No. 12

Contract Sheet No. 12

Revision No. 12

Classification: DRAFT

SURREY COUNTY COUNCIL
Sustainable Development
Surrey Highways



| Rev | Description | Drwn | Sig. | Date | Chkd | Sig. | Date | Appr | Sig. | Date |
|-----|-------------|------|------|------|------|------|------|------|------|------|
| | | | | | | | | | | |
| | | | | | | | | | | |
| | | | | | | | | | | |



Based upon the Ordnance Survey mapping with the permission of the Controller of Her Majesty's Stationery Office. © Crown copyright. Unauthorised reproduction infringes Crown copyright and may lead to prosecution or civil proceedings.
Surrey County Council LA 076879 1985.

Drawn by SDC Sig. SDC Date 19.04.11
 Checked by RH Sig. RH Date 19.04.11
 Approved by DC Sig. DC Date 19.04.11

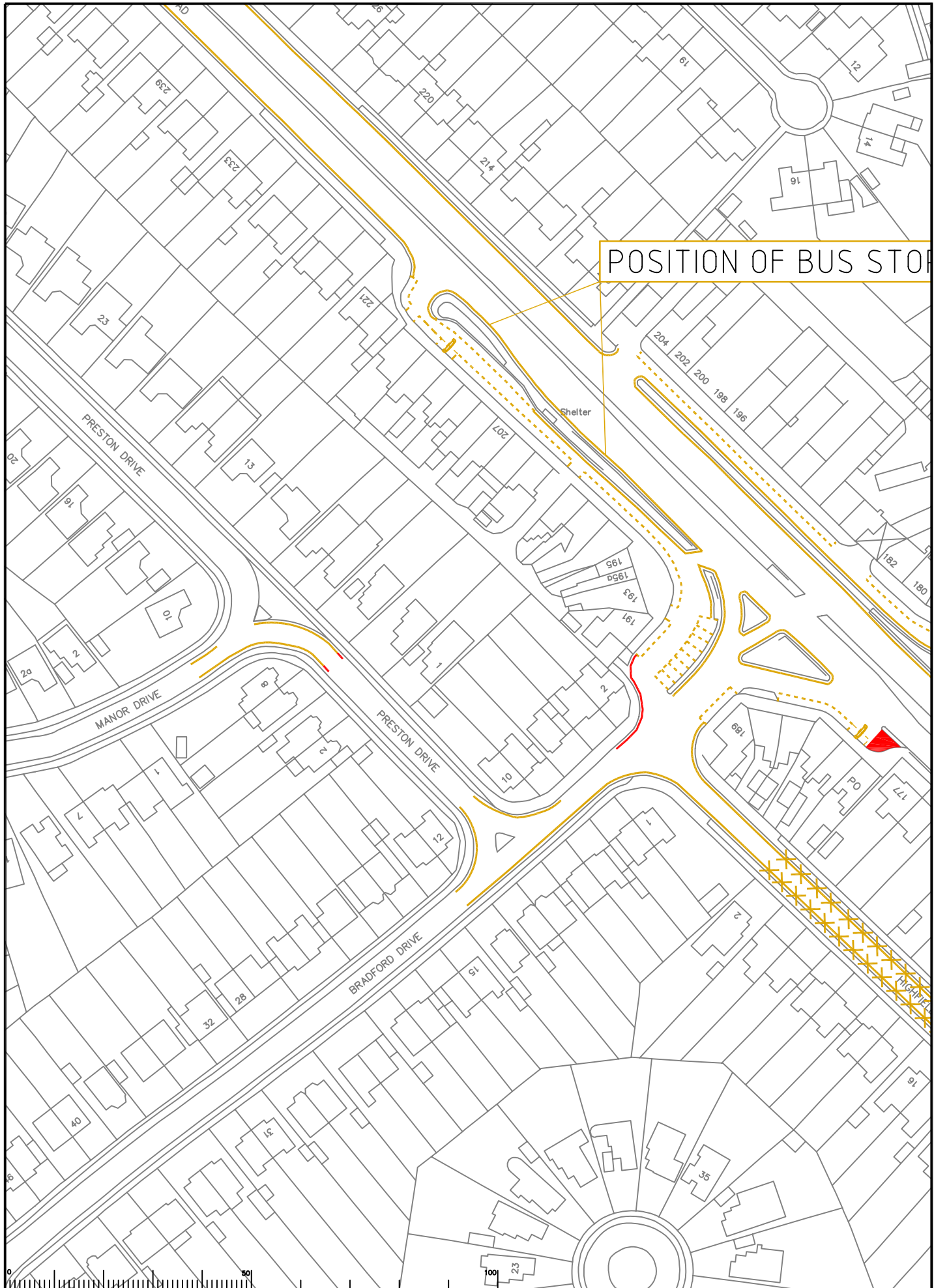
Project
**Epsom and Ewell Parking Review
 Phase 6 (2011/2012)**

Drawing
**Proposed Waiting Restrictions
 Fairfield Way / Ewell Court Ave / Elmstead Cl**

SHEET OF

SURREY COUNTY COUNCIL
 Sustainable Development
 Surrey Highways

Project No.
 Contract Sheet No.
 Drawing No. **13**
 Rev.
 Classification
DRAFT

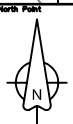


POSITION OF BUS STOP

Epsom and Ewell Parking Review
Phase 6 (2011/2012)

Proposed Waiting Restrictions
Preston Drive / Bradford Drive / Kingston Road

| Rev | Description | Drwn | Sig. | Date | Chkd | Sig. | Date | Appr | Sig. | Date |
|-----|-------------|------|------|------|------|------|------|------|------|------|
| | | | | | | | | | | |
| | | | | | | | | | | |
| | | | | | | | | | | |
| | | | | | | | | | | |



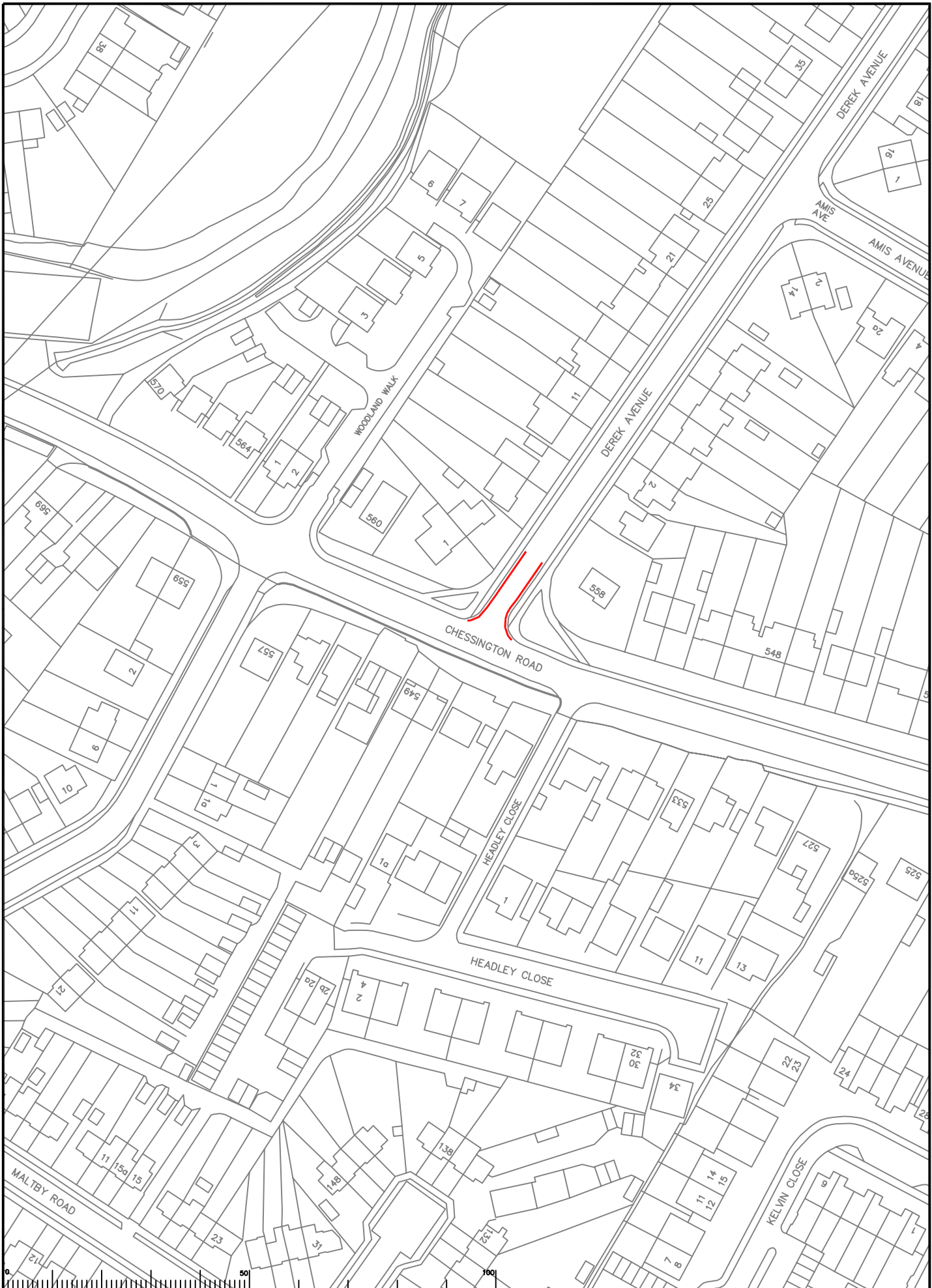
Went upon the Ordnance Survey mapping with the permission of the Controller of Her Majesty's Stationery Office. © Crown copyright. Unauthorised reproduction infringes Crown copyright and may lead to prosecution or other penalties. Surrey County Council LA 076879 1985.

Drawn by SDC Sig. SDC Date 19.04.11
 Checked by RH Sig. RH Date 19.04.11
 Approved by DC Sig. DC Date 19.04.11

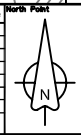
| | |
|--------------------|-------|
| Project No. | |
| Contract Sheet No. | |
| Drawing No. | 14 |
| Classification | DRAFT |

SURREY COUNTY COUNCIL
Sustainable Development
Surrey Highways

Scale 1:4250
S:\CORE\Traffic and Legal\Parking Team\EPSOM & EWELL\Phase 6\Drawings\Phase 6_14250



| Rev | Description | Drwn | Sig. | Date | Chkd | Sig. | Date | Appr | Sig. | Date |
|-----|-------------|------|------|------|------|------|------|------|------|------|
| | | | | | | | | | | |
| | | | | | | | | | | |



Based upon the Ordnance Survey map with the permission of the Controller of Her Majesty's Stationery Office. © Crown copyright. Unauthorised reproduction infringes Crown copyright and may lead to prosecution or other proceedings. Surrey County Council LA 076079 1999.

Drawn by: SDC
 Checked by: RH
 Approved by: DC

Sig. SDC
 Sig. RH
 Sig. DC

Date 19.04.11
 Date 19.04.11
 Date 19.04.11

Project: Epsom and Ewell Parking Review Phase 6 (2011/2012)

Drawing: Proposed Waiting Restrictions Chessington Road / Derek Avenue

Scale: 1:250

S:\CORE\Traffic and Legal\Parking Team\EPSOM & EWELL\Phase 6\Drawings\Phase 6_3d1850

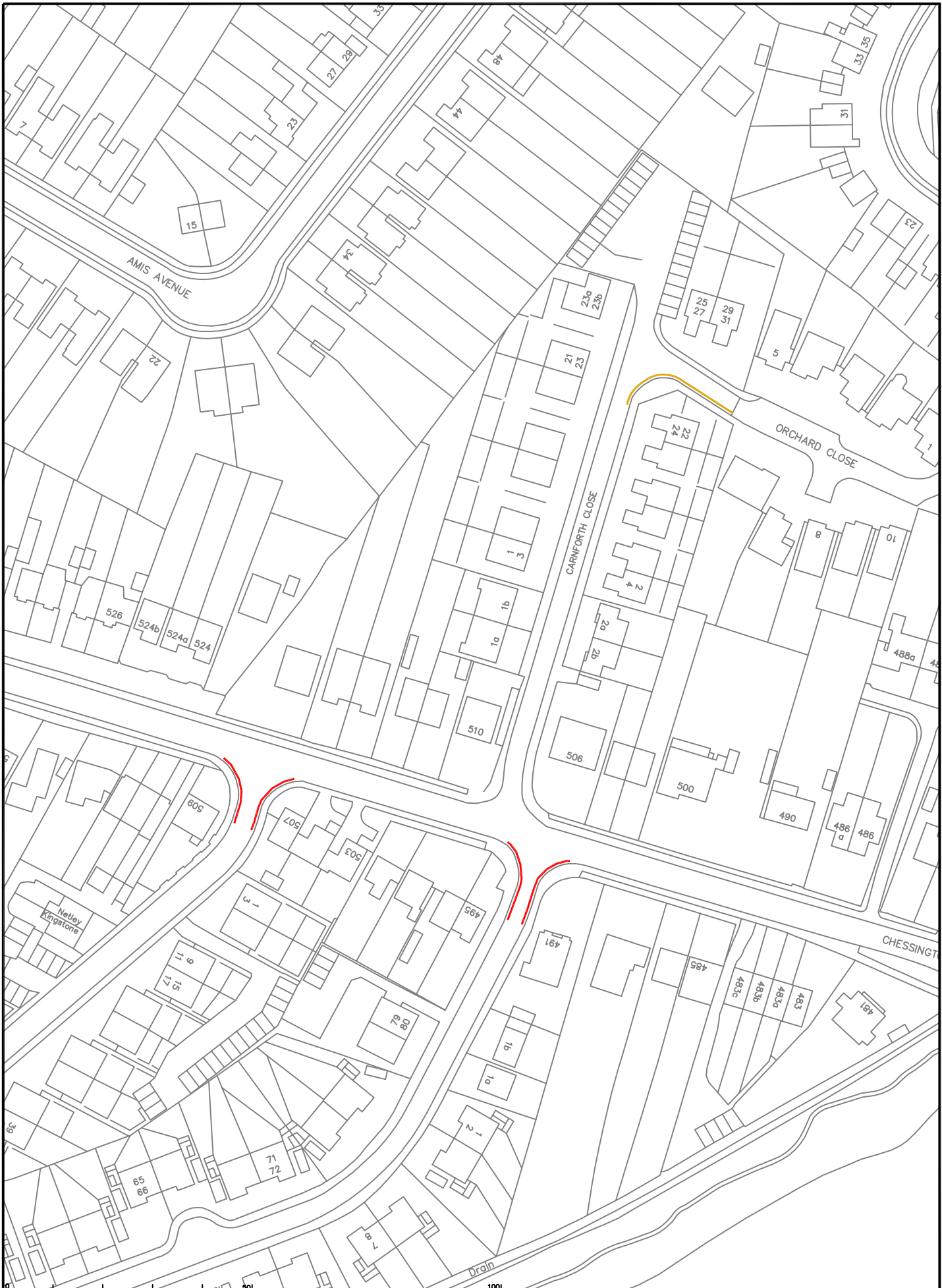
Project No. _____

Sheet No. 15

Revision No. _____

Classification: DRAFT

SURREY COUNTY COUNCIL
Sustainable Development
Surrey Highways



| Rev | Description | Drwn | Sig. | Date | Chkd | Sig. | Date | Appr | Sig. | Date |
|-----|-------------|------|------|------|------|------|------|------|------|------|
| | | | | | | | | | | |
| | | | | | | | | | | |
| | | | | | | | | | | |



Based upon the Ordnance Survey mapping with the permission of the Controller of Her Majesty's Stationery Office. © Crown copyright. Unauthorised reproduction infringes Crown copyright and may lead to prosecution or civil proceedings.
Surrey County Council LA 076879 1985.

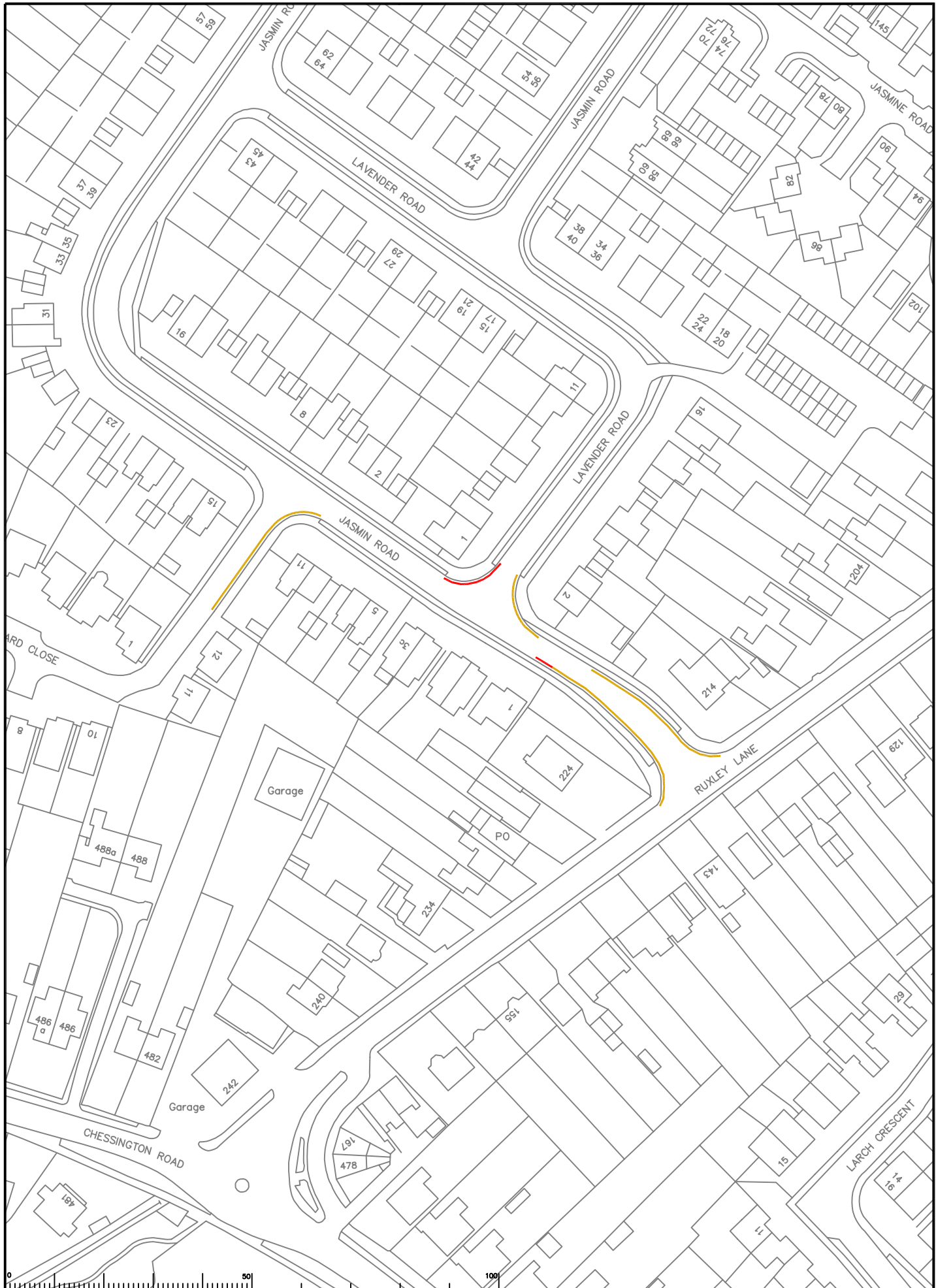
Drawn by: SDC
Checked by: RH
Approved by: DC

Sig. SDC
Sig. RH
Sig. DC

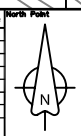
Date 19.04.11
Date 19.04.11
Date 19.04.11

| | | | | |
|---------|---|----------------|--------------------|----------|
| Project | Epsom and Ewell Parking Review Phase 6 (2011/2012) | | Project No. | |
| Drawing | Proposed Waiting Restrictions Chessington Road / Hartford Road / Collier Close | | Contract Sheet No. | 16 |
| Scale | 1:1000 | Client | Surrey Highways | Revision |
| Scale | 1:1000 | Classification | DRAFT | |





| Rev | Description | Drwn | Sig. | Date | Chkd | Sig. | Date | Appr | Sig. | Date |
|-----|-------------|------|------|------|------|------|------|------|------|------|
| | | | | | | | | | | |
| | | | | | | | | | | |
| | | | | | | | | | | |
| | | | | | | | | | | |



Based upon the Ordnance Survey mapping with the permission of the Controller of Her Majesty's Stationery Office. © Crown copyright. Unauthorised reproduction infringes Crown copyright and may lead to prosecution or other proceedings. Surrey County Council LA 076879 1985.

Drawn by SDC Sig. SDC Date 19.04.11
 Checked by originator RH Sig. RH Date 19.04.11
 Approved by DC Sig. DC Date 19.04.11

Project: Epsom and Ewell Parking Review Phase 6 (2011/2012)

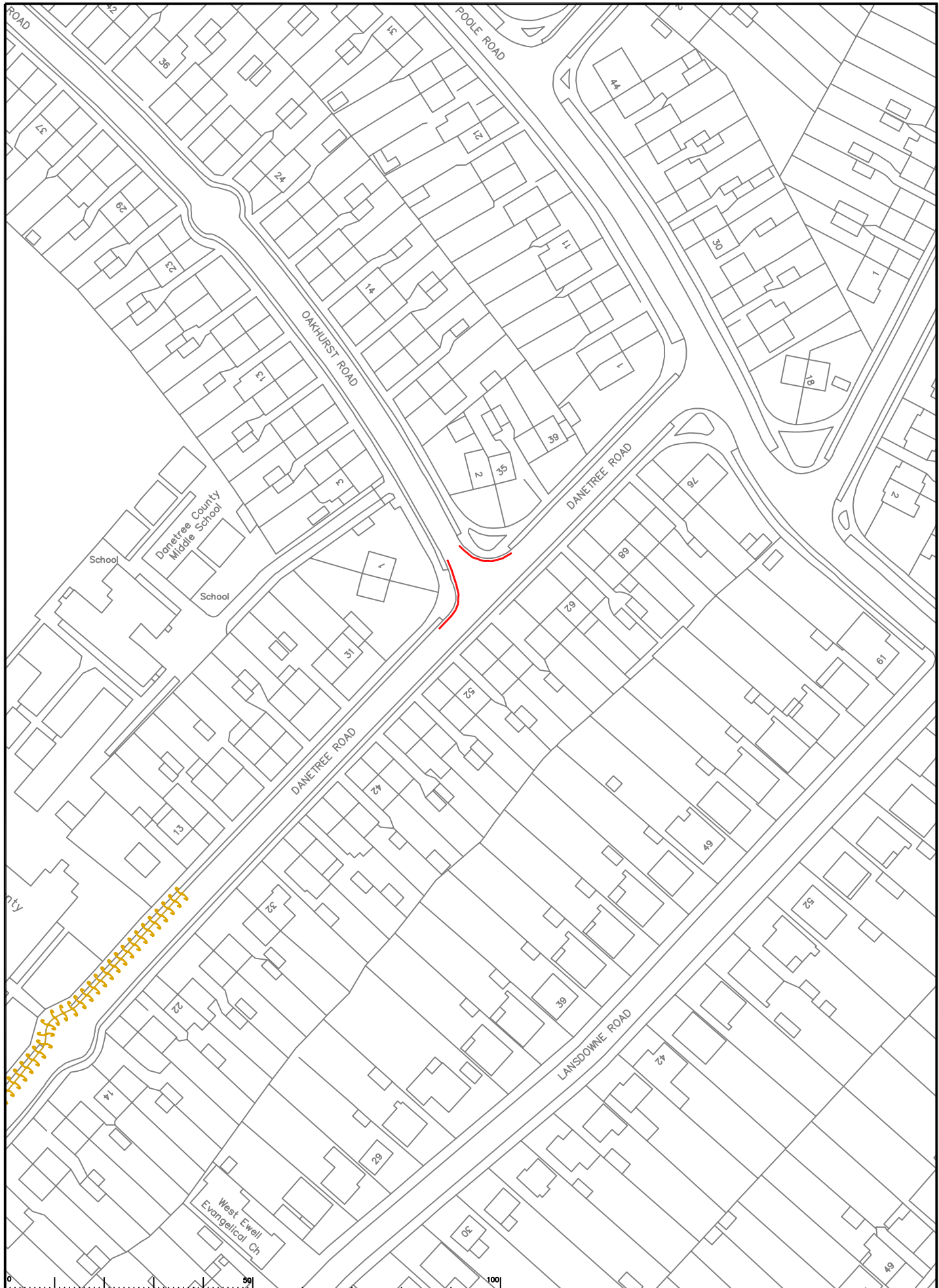
Drawing: Proposed Waiting Restrictions Jasmin Road / Lavender Road

Scale: 1:1250

SURREY COUNTY COUNCIL
Sustainable Development
Surrey Highways

Project No. 17
Drawing No. 17
Revision: 17
Classification: DRAFT

SHEET OF



| Rev | Description | Drwn | Slg | Date | Chkd | Slg | Date | Appr | Slg | Date |
|-----|-------------|------|-----|------|------|-----|------|------|-----|------|
| | | | | | | | | | | |
| | | | | | | | | | | |
| | | | | | | | | | | |

North Point

Based upon the Ordnance Survey mapping with the permission of the Controller of Her Majesty's Stationery Office. © Crown copyright. Unauthorised reproduction infringes Crown copyright and may lead to prosecution or other proceedings.
Surrey County Council LA 076879 1985.

Drawn by: SDC, Slg: SDC, Date: 19.04.11
 Checked by: RH, Slg: RH, Date: 19.04.11
 Approved by: DC, Slg: DC, Date: 19.04.11

Project: Epsom and Ewell Parking Review Phase 6 (2011/2012)

Drawing: Proposed Waiting Restrictions Oakhurst Road / Danetree Road

Project No.:

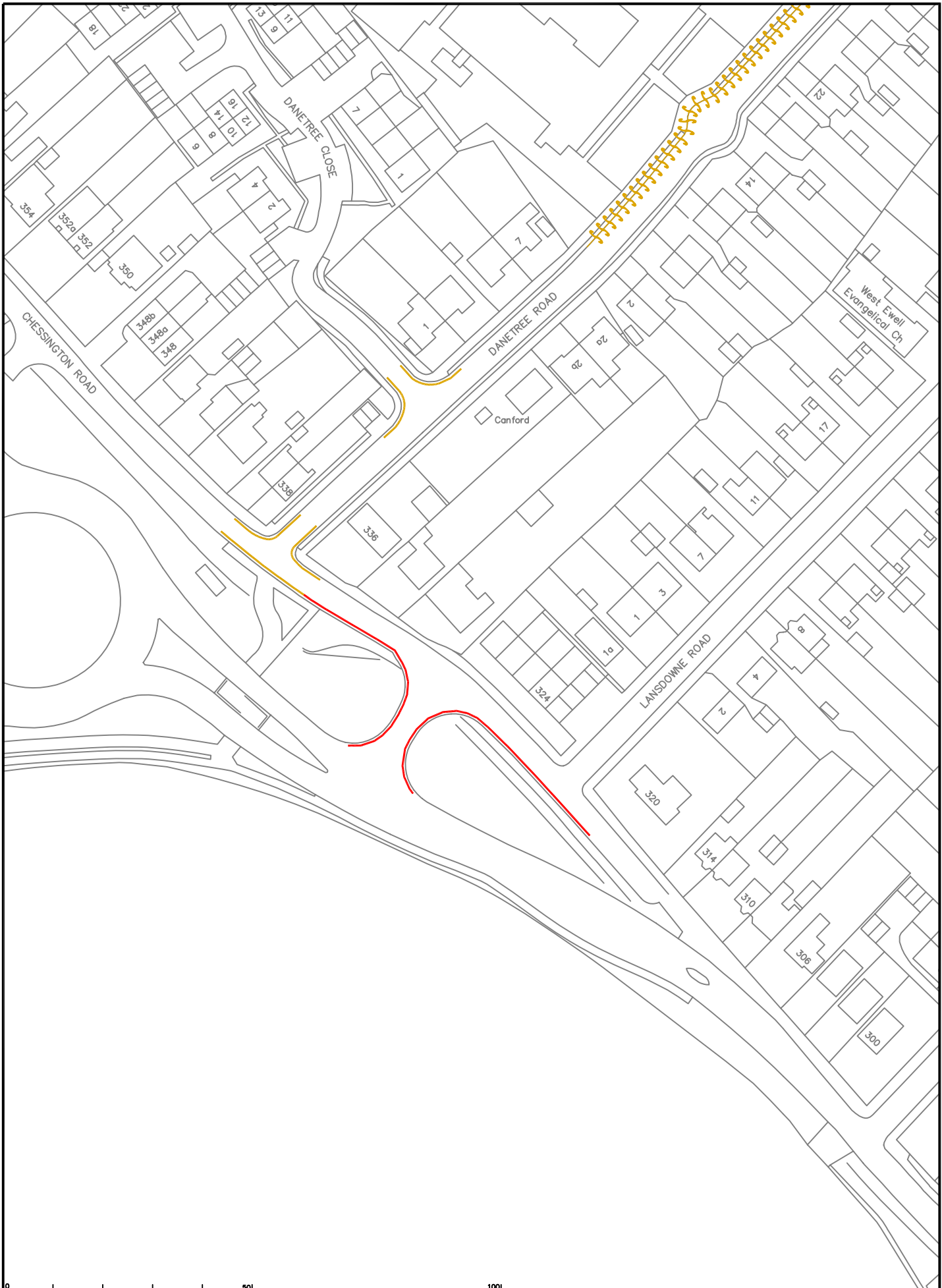
Contract Sheet No. 18

Revision: DRAFT

Scale: 1:250

SACORE/Traffic and Legal/Parking Team/EPSON & EWELL/Phase 6/Drawings/Phase 6

SURREY COUNTY COUNCIL
Sustainable Development
Surrey Highways



| Rev | Description | Drwn | Sig. | Date | Chkd | Sig. | Date | Appr | Sig. | Date |
|-----|-------------|------|------|------|------|------|------|------|------|------|
| | | | | | | | | | | |
| | | | | | | | | | | |
| | | | | | | | | | | |

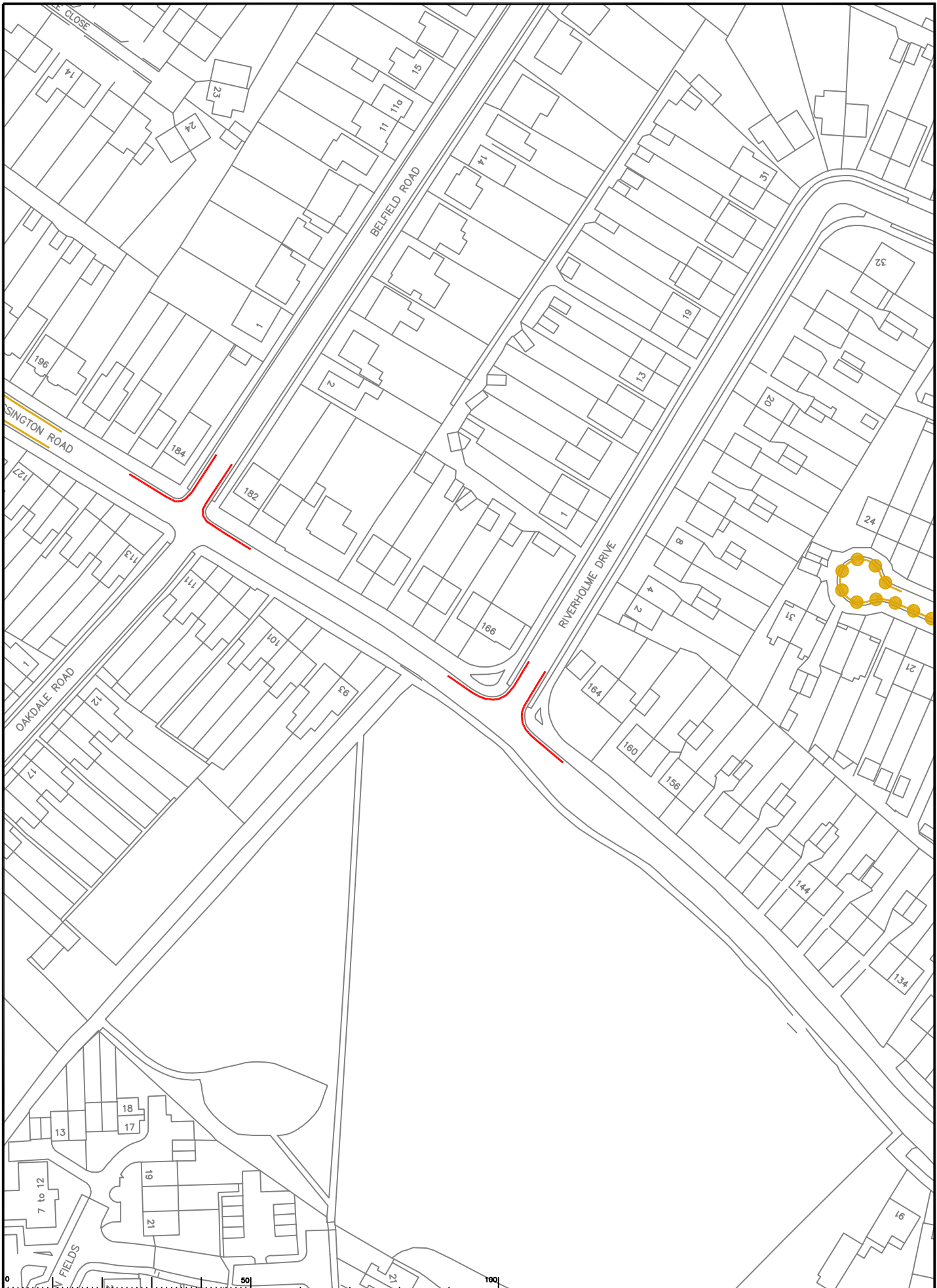


Went upon the Ordnance Survey map with the permission of the Controller of Her Majesty's Stationery Office. © Crown copyright. Unauthorised reproduction infringes Crown copyright and may lead to prosecution or other proceedings.
Surrey County Council LA 076079 1995.

| | | | | | |
|-------------|-----|------|-----|------|----------|
| Drawn by | SDC | Sig. | SDC | Date | 19.04.11 |
| Checked by | RH | Sig. | RH | Date | 19.04.11 |
| Approved by | DC | Sig. | DC | Date | 19.04.11 |

| | | |
|--------------------|---|------|
| Project | Epsom and Ewell Parking Review Phase 6 (2011/2012) | |
| Drawing | Proposed Waiting Restrictions Chessington Road | |
| Contract Sheet No. | 19 | Rev. |
| Classification | DRAFT | |





| Rev | Description | Drwn | Sig. | Date | Chkd | Sig. | Date | Appr | Sig. | Date |
|-----|-------------|------|------|------|------|------|------|------|------|------|
| | | | | | | | | | | |
| | | | | | | | | | | |
| | | | | | | | | | | |
| | | | | | | | | | | |

North Point

Based upon the Ordnance Survey mapping with the permission of the Controller of Her Majesty's Stationery Office. © Crown copyright. Unauthorised reproduction infringes Crown copyright and may lead to prosecution or other proceedings. Surrey County Council LA 076879 1999.

| | | | | | |
|-------------|-----|------|-----|------|----------|
| Drawn by | SDC | Sig. | SDC | Date | 19.04.11 |
| Checked by | RH | Sig. | RH | Date | 19.04.11 |
| Approved by | DC | Sig. | DC | Date | 19.04.11 |

Project: Epsom and Ewell Parking Review Phase 6 (2011/2012)

Drawing: Proposed Waiting Restrictions Chessington Rd / Belfield Rd / Riverholme Dr

SHEET OF

SURREY COUNTY COUNCIL
Sustainable Development
Surrey Highways

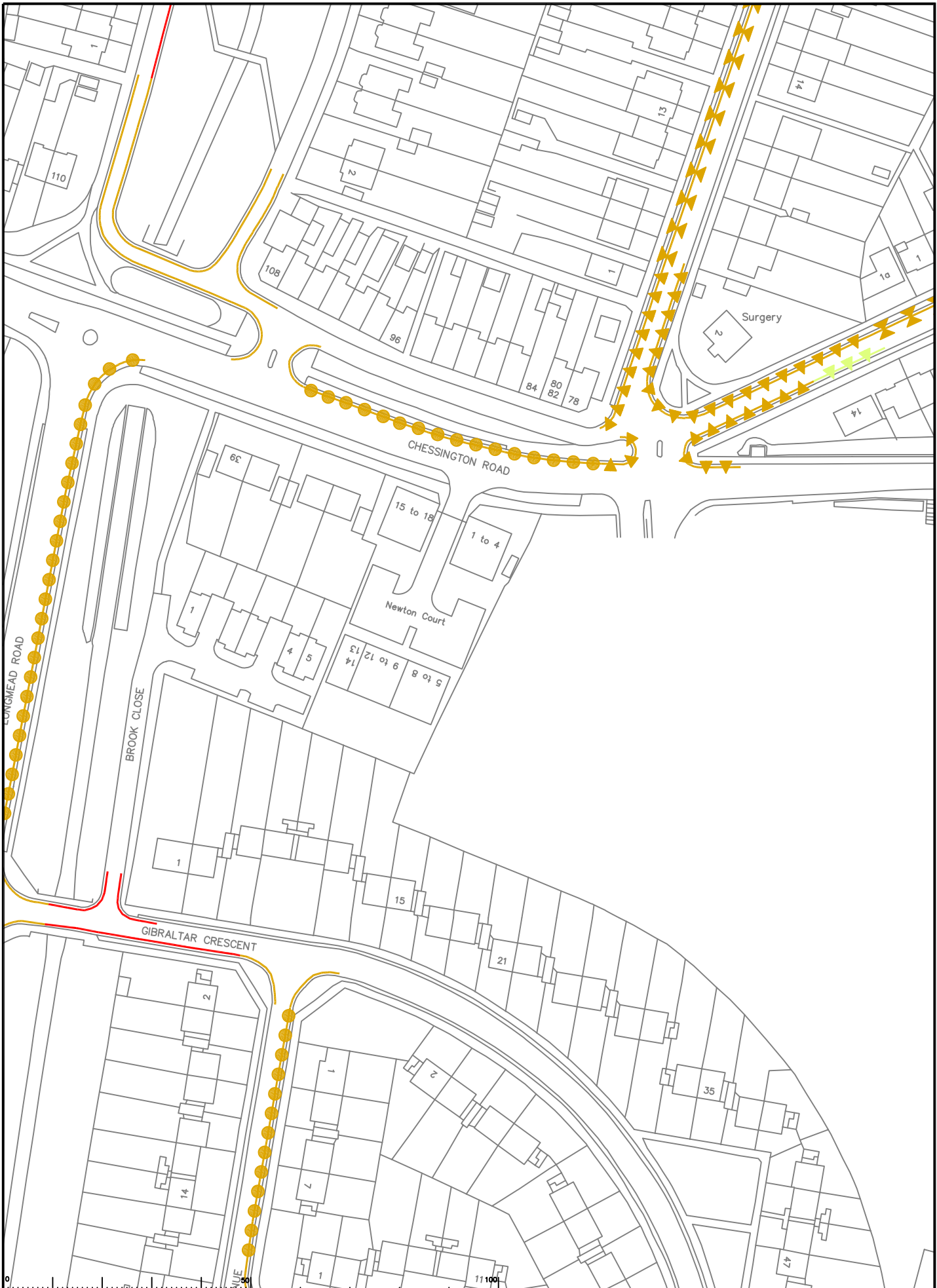
Project No. _____

Contract Sheet No. **20**

Drawing No. _____

Rev. _____

Classification: **DRAFT**



| Rev | Description | Drwn | Sig. | Date | Chkd | Sig. | Date | Appr | Sig. | Date |
|-----|-------------|------|------|------|------|------|------|------|------|------|
| | | | | | | | | | | |
| | | | | | | | | | | |
| | | | | | | | | | | |

North Point

Drawn by SDC
 Checked by RH
 Approved by DC

Sig. SDC
 Sig. RH
 Sig. DC

Date 19.04.11
 Date 19.04.11
 Date 19.04.11

Project: Epsom and Ewell Parking Review
 Phase 6 (2011/2012)

Drawing: Proposed Waiting Restrictions
 Gibraltar Crescent / Brook Close / Station Ave

Scale: 1:1250

SURREY COUNTY COUNCIL
 Sustainable Development

Project No. 21
 Drawing No. 21
 Classification: DRAFT



POSITION OF BUS STOP

| Rev | Description | Drwn | Sig. | Chkd | Sig. | Date | Appr | Sig. | Date |
|-----|-------------|------|------|------|------|------|------|------|------|
| | | | | | | | | | |
| | | | | | | | | | |
| | | | | | | | | | |

North Point

Based upon the Ordnance Survey mapping with the permission of the Controller of Her Majesty's Stationery Office. © Crown copyright. Unauthorised reproduction infringes Crown copyright and may lead to prosecution or civil proceedings. Surrey County Council LA 076879 1995.

Drawn by SDC Sig. SDC Date 19.04.11
 Checked by RH Sig. RH Date 19.04.11
 Approved by DC Sig. DC Date 19.04.11

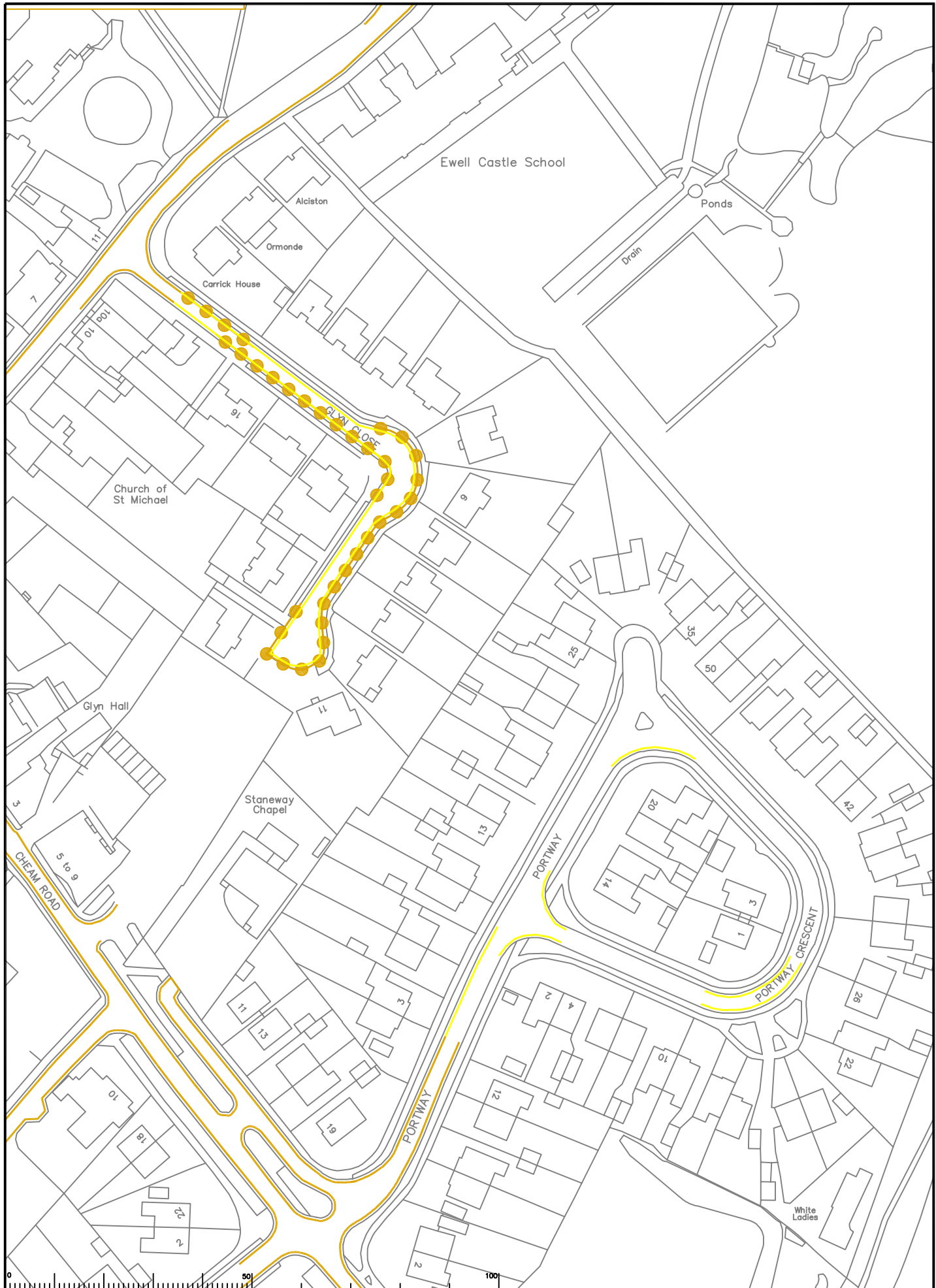
Project: Epsom and Ewell Parking Review Phase 6 (2011/2012)

Drawing: Proposed Waiting Restrictions Kingston Road / London Road

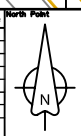
SHEET OF

SURREY COUNTY COUNCIL
Sustainable Development
Surrey Highways

Project No. _____
 Contract Sheet No. _____
 Drawing No. **22**
 Revision _____
 Classification **DRAFT**



| Rev | Description | Drwn | Sig. | Date | Chkd | Sig. | Date | Appr | Sig. | Date |
|-----|-------------|------|------|------|------|------|------|------|------|------|
| | | | | | | | | | | |
| | | | | | | | | | | |
| | | | | | | | | | | |
| | | | | | | | | | | |
| | | | | | | | | | | |
| | | | | | | | | | | |
| | | | | | | | | | | |
| | | | | | | | | | | |
| | | | | | | | | | | |
| | | | | | | | | | | |



Based upon the Ordnance Survey mapping with the permission of the Controller of Her Majesty's Stationery Office. © Crown copyright. Unauthorised reproduction infringes Crown copyright and may lead to prosecution or other proceedings. Surrey County Council LA 076879 1985.

Drawn by: SDC
 Checked by: RH
 Approved by: DC

Sig. SDC
 Sig. RH
 Sig. DC

Date 19.04.11
 Date 19.04.11
 Date 19.04.11

Project: Epsom and Ewell Parking Review Phase 6 (2011/2012)

Drawing: Proposed Waiting Restrictions Glynn Close / Portway

Project No. _____

Contract Sheet No. _____

SURREY COUNTY COUNCIL
Sustainable Development

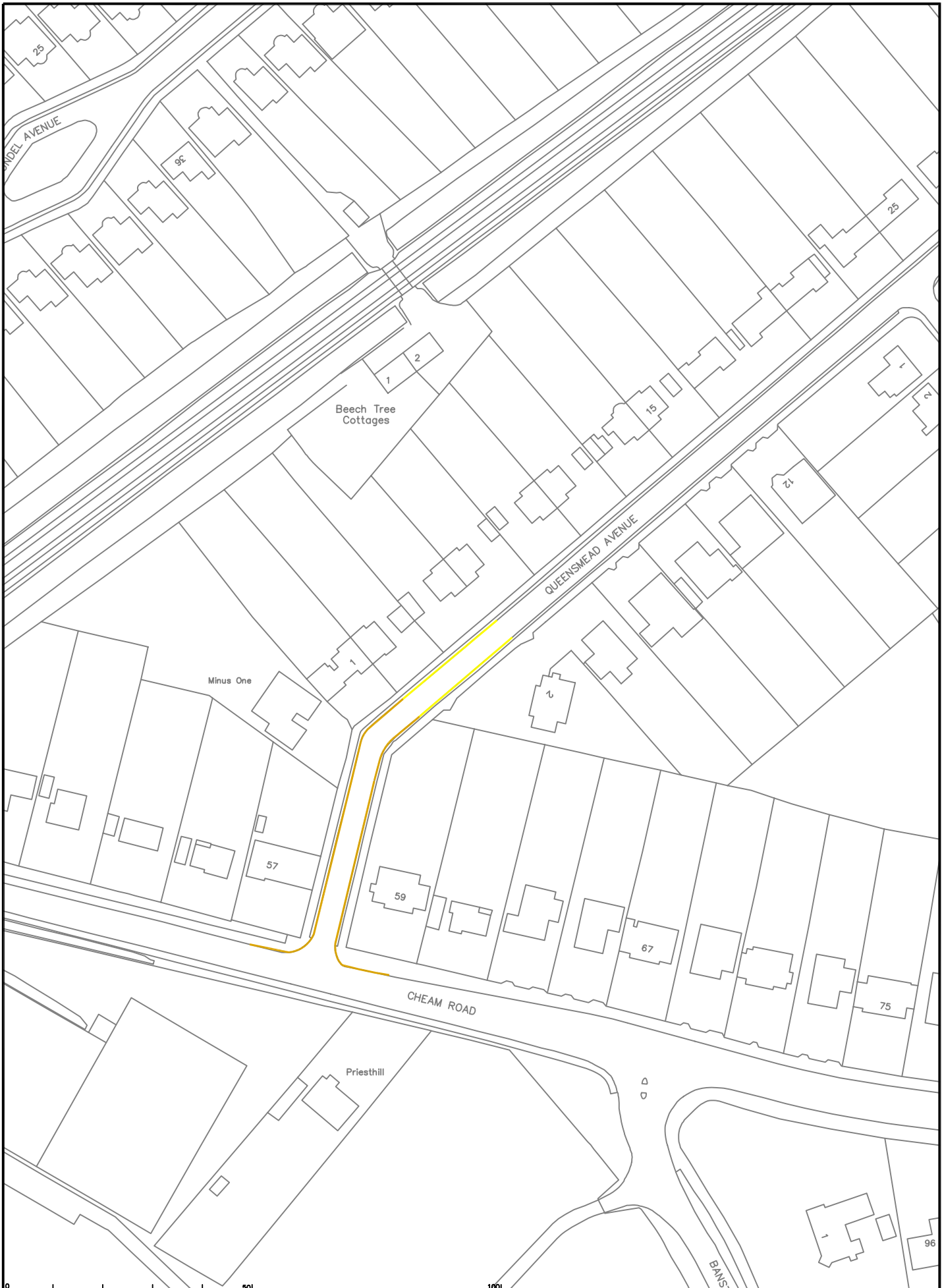
Drawing No. **23**

Classification: Surrey Highways

Revision: _____

Sheet: _____ of _____

Status: **DRAFT**



| Rev | Description | Drwn | Sig. | Date | Chkd | Sig. | Date | Appr | Sig. | Date |
|-----|-------------|------|------|------|------|------|------|------|------|------|
| | | | | | | | | | | |
| | | | | | | | | | | |
| | | | | | | | | | | |

North Point

Based upon the Ordnance Survey mapping with the permission of the Controller of Her Majesty's Stationery Office. © Crown copyright. Unauthorised reproduction infringes Crown copyright and may lead to prosecution or other proceedings. Surrey County Council LA 076879 1999.

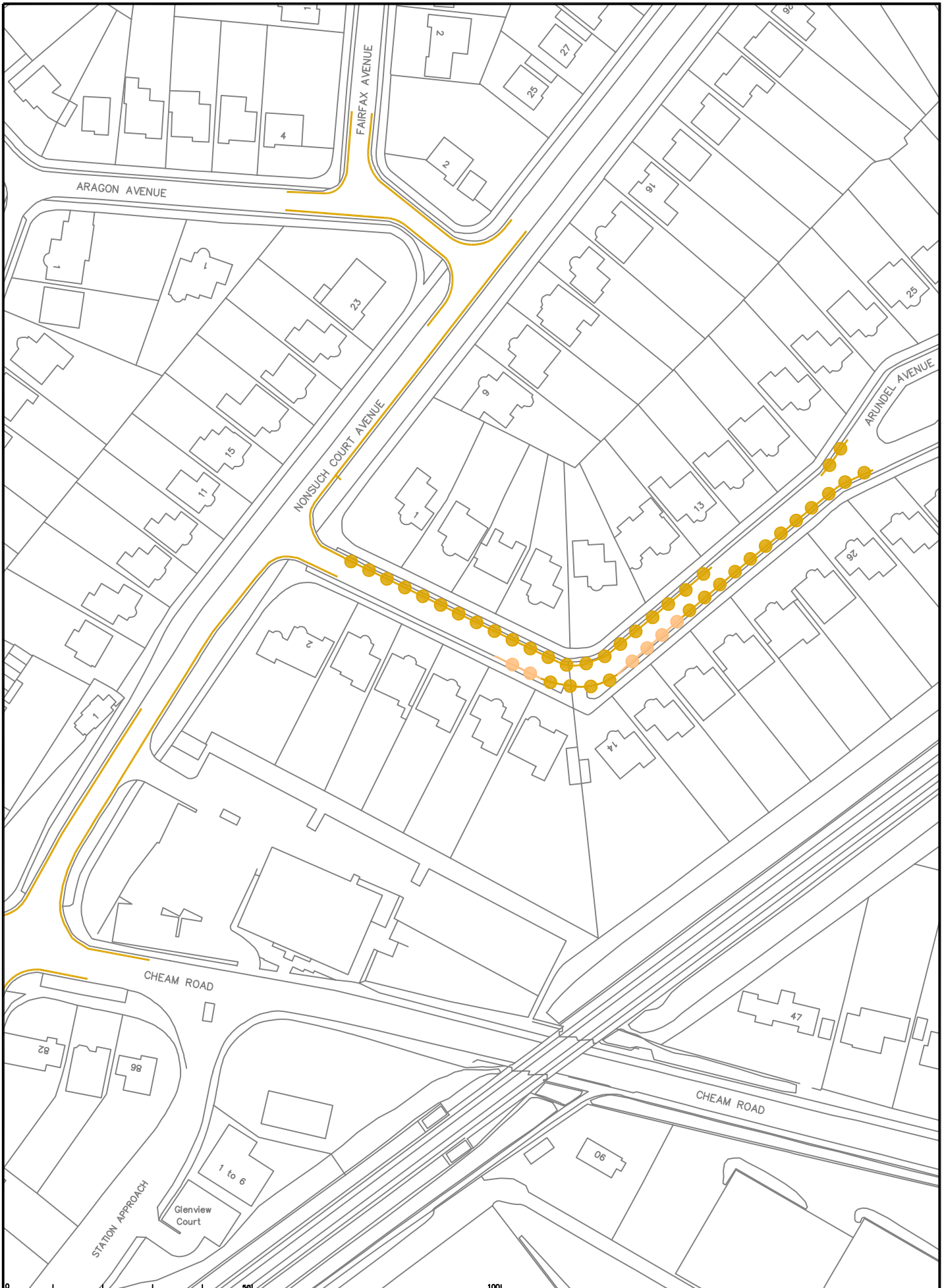
| | | | | | |
|-------------|-----|------|-----|------|----------|
| Drawn by | SDC | Sig. | SDC | Date | 19.04.11 |
| Checked by | RH | Sig. | RH | Date | 19.04.11 |
| Approved by | DC | Sig. | DC | Date | 19.04.11 |

| | | | | |
|---------|---|--|--------------------|-------|
| Project | Epsom and Ewell Parking Review Phase 6 (2011/2012) | | Project No. | |
| Drawing | Proposed Waiting Restrictions Queensmead Avenue | | Contract Sheet No. | 24 |
| | | | Drawing No. | |
| | | | Rev. | |
| | | | Classification | DRAFT |

SHEET OF

SURREY COUNTY COUNCIL
Sustainable Development
Surrey Highways

Scale 1:4250
S:\CORE\Traffic and Legal\Parking Team\EPSOM & EWELL\Phase 6\Drawings\Phase 6_4250



| Rev | Description | Drwn | Sig. | Date | Chkd | Sig. | Date | Appr | Sig. | Date |
|-----|-------------|------|------|------|------|------|------|------|------|------|
| | | | | | | | | | | |
| | | | | | | | | | | |
| | | | | | | | | | | |

North Point

Scale 1:250

Drawn by SDC Sig. SDC Date 19.04.11
 Checked by RH Sig. RH Date 19.04.11
 Approved by DC Sig. DC Date 19.04.11

Project: Epsom and Ewell Parking Review Phase 6 (2011/2012)

Drawing: Proposed Waiting Restrictions Arundel Avenue

Project No. _____

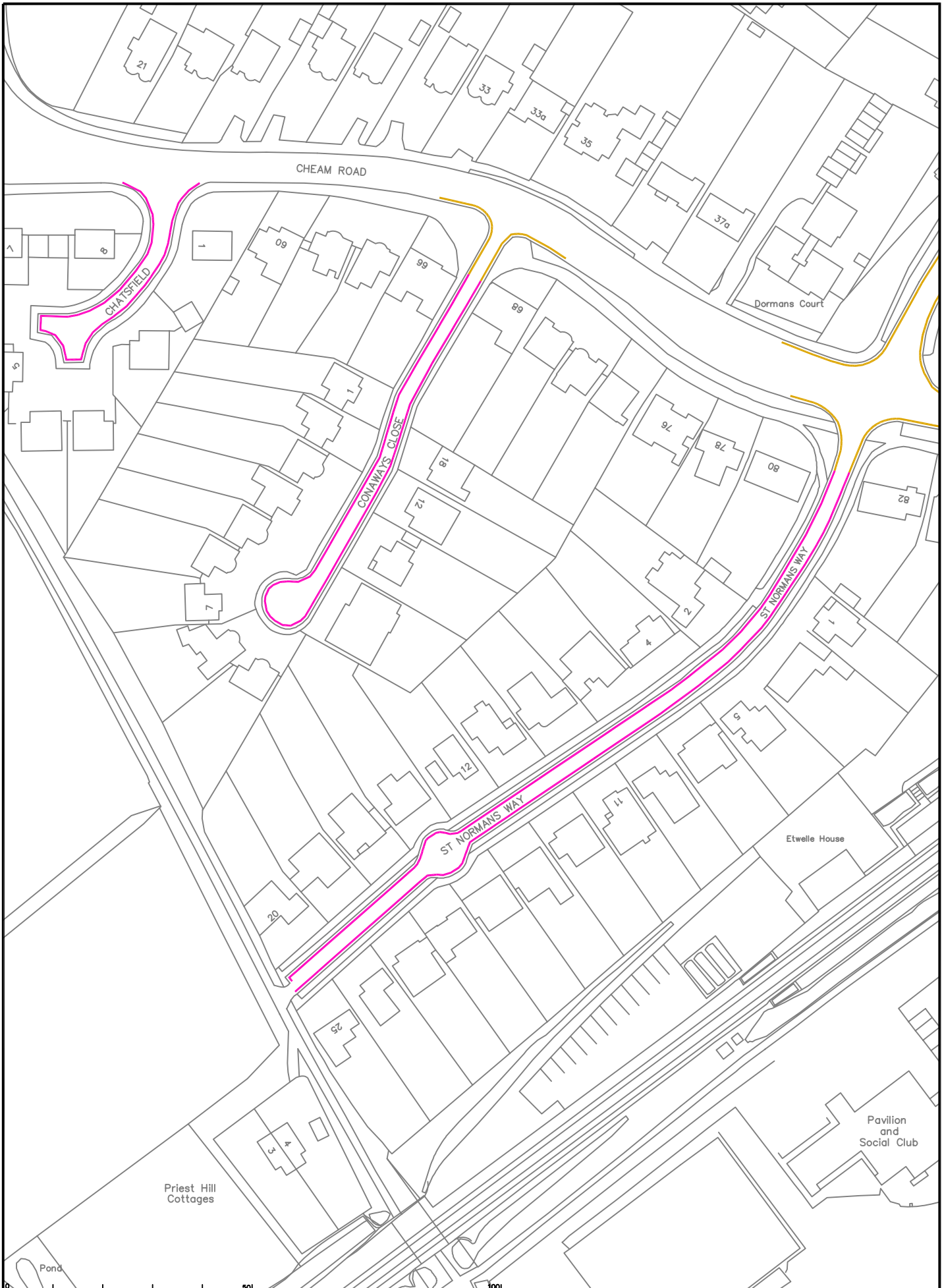
Contract Sheet No. 25

Drawing No. 25

Revision _____

Classification: DRAFT

SHEET OF _____



| Rev | Description | Drwn | Sig. | Chkd | Sig. | Date | Appr | Sig. | Date |
|-----|-------------|------|------|------|------|------|------|------|------|
| | | | | | | | | | |
| | | | | | | | | | |
| | | | | | | | | | |



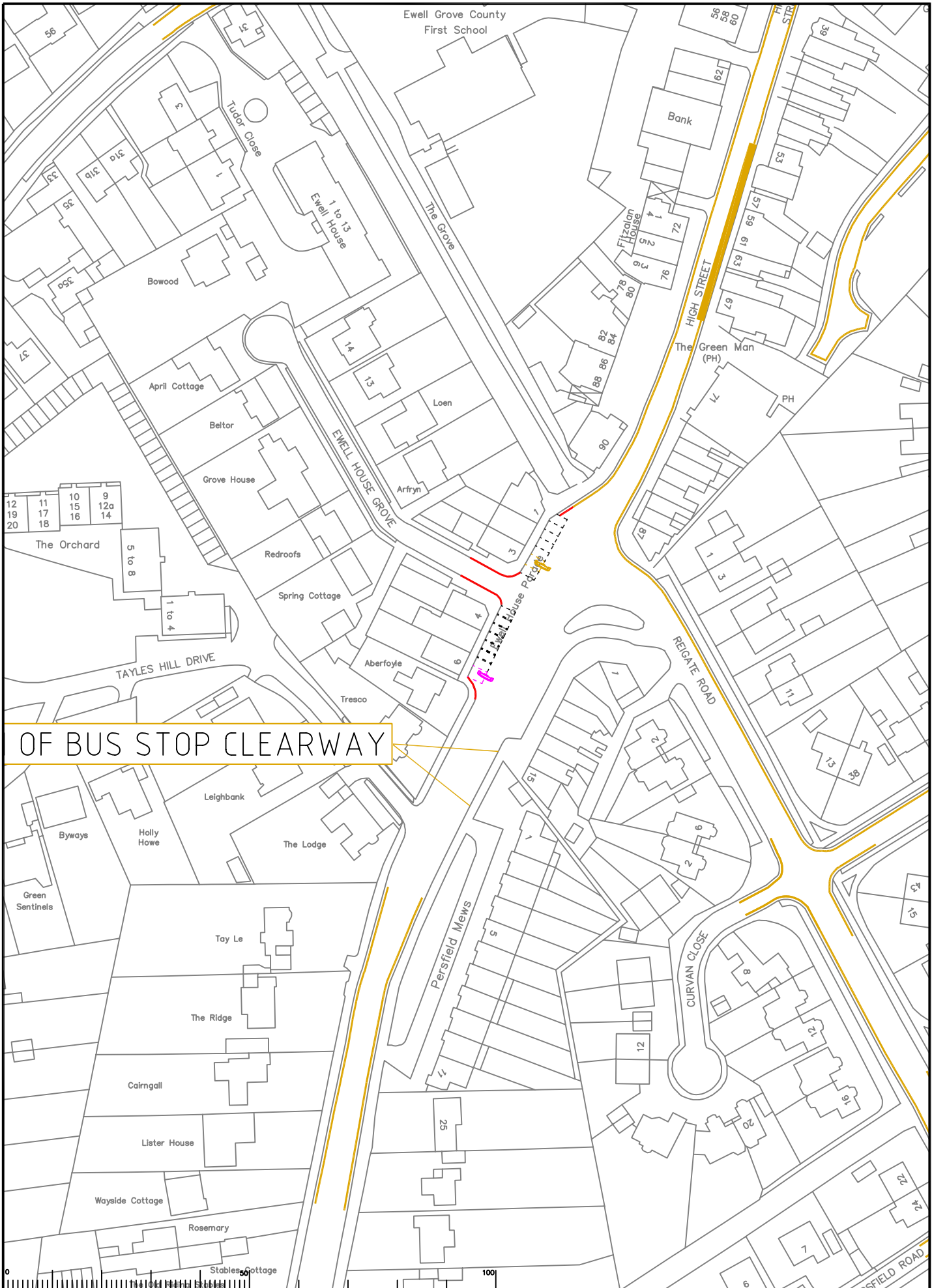
Based upon the Ordnance Survey map with the permission of the Controller of Her Majesty's Stationery Office. © Crown copyright. Unauthorised reproduction infringes Crown copyright and may lead to prosecution or civil proceedings. Surrey County Council LA 076079 1989.

Drawn by SDC Sig. SDC Date 19.04.11
 Checked by RH Sig. RH Date 19.04.11
 Approved by DC Sig. DC Date 19.04.11

Project: Epsom and Ewell Parking Review Phase 6 (2011/2012)
 Drawing: Proposed Waiting Restrictions St Normans Way / Chatsfield

Project No. _____
 Contract Sheet No. _____
SURREY COUNTY COUNCIL
 Sustainable Development
 Surrey Highways
 Drawing No. **26**
 Revision _____
 Classification: **DRAFT**

Ewell Grove County
First School



OF BUS STOP CLEARWAY

| Rev | Description | Drwn | Sig. | Date | Chkd | Sig. | Date | Appr | Sig. | Date |
|-----|-------------|------|------|------|------|------|------|------|------|------|
| | | | | | | | | | | |
| | | | | | | | | | | |



Based upon the Ordnance Survey mapping with the permission of the Controller of Her Majesty's Stationery Office. © Crown copyright. Unauthorised reproduction infringes Crown copyright and may lead to prosecution or civil proceedings. Surrey County Council LA 076879 1985.

Drawn by: SDC
Checked by: RH
Approved by: DC

Sig. SDC
Sig. RH
Sig. DC

Date 19.04.11
Date 19.04.11
Date 19.04.11

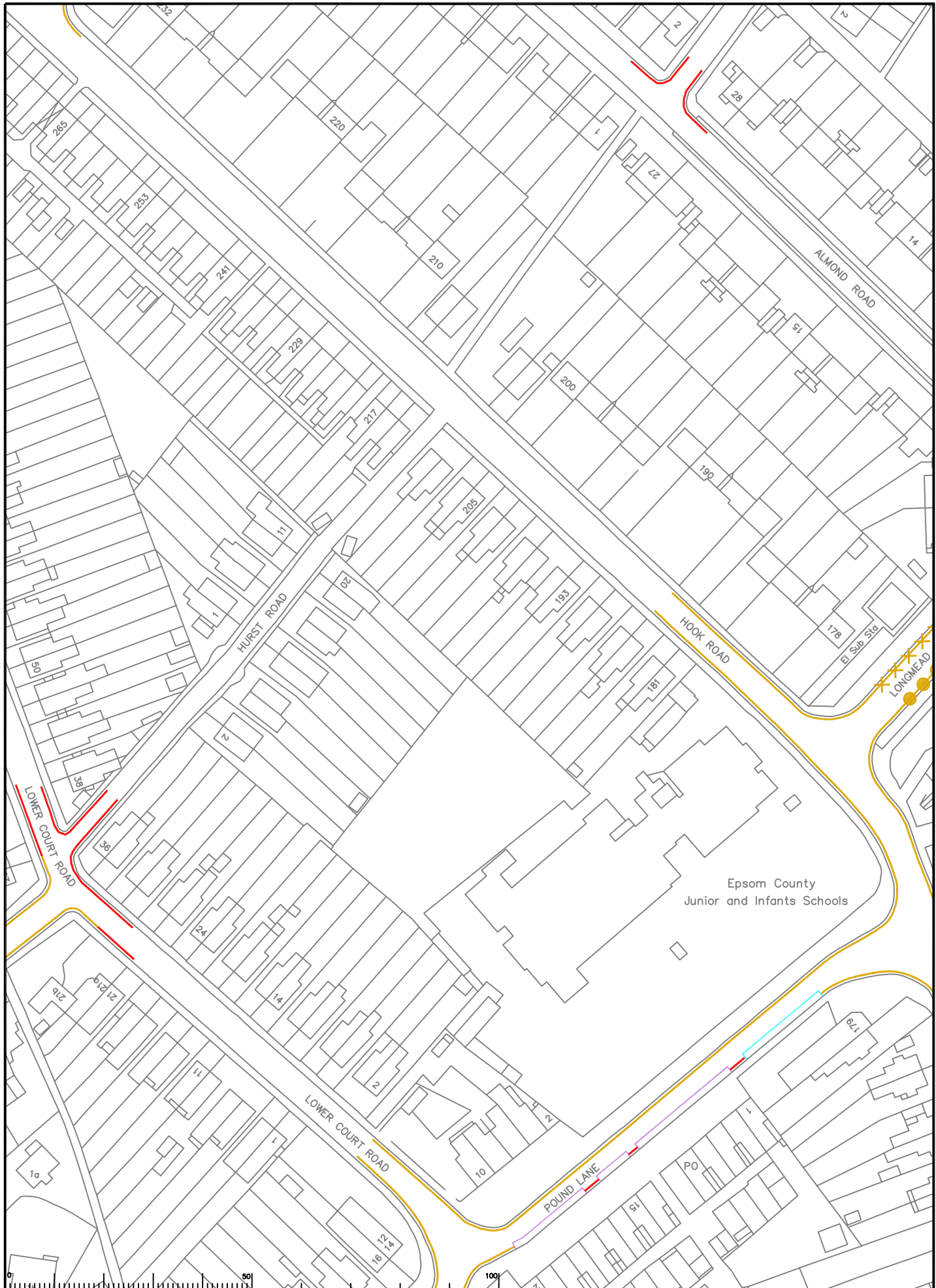
Project: Epsom and Ewell Parking Review Phase 6 (2011/2012)

Drawing: Proposed Waiting Restrictions Ewell House Parade / Ewell House Grove

SHEET 27 OF 27

SURREY COUNTY COUNCIL
Sustainable Development
Surrey Highways

Project No. 27
Drawing No. 27
Classification: DRAFT



| Rev | Description | Drwn | Sig. | Date | Chkd | Sig. | Date | Appr | Sig. | Date |
|-----|-------------|------|------|------|------|------|------|------|------|------|
| | | | | | | | | | | |
| | | | | | | | | | | |
| | | | | | | | | | | |
| | | | | | | | | | | |

North Point

Based upon the Ordnance Survey map with the permission of the Controller of Her Majesty's Stationery Office. © Crown copyright. Unauthorised reproduction infringes Crown copyright and may lead to prosecution or other proceedings. Surrey County Council LA 076879 1999.

Drawn by: SDC
 Checked by: RH
 Approved by: DC

Sig. SDC
 Sig. RH
 Sig. DC

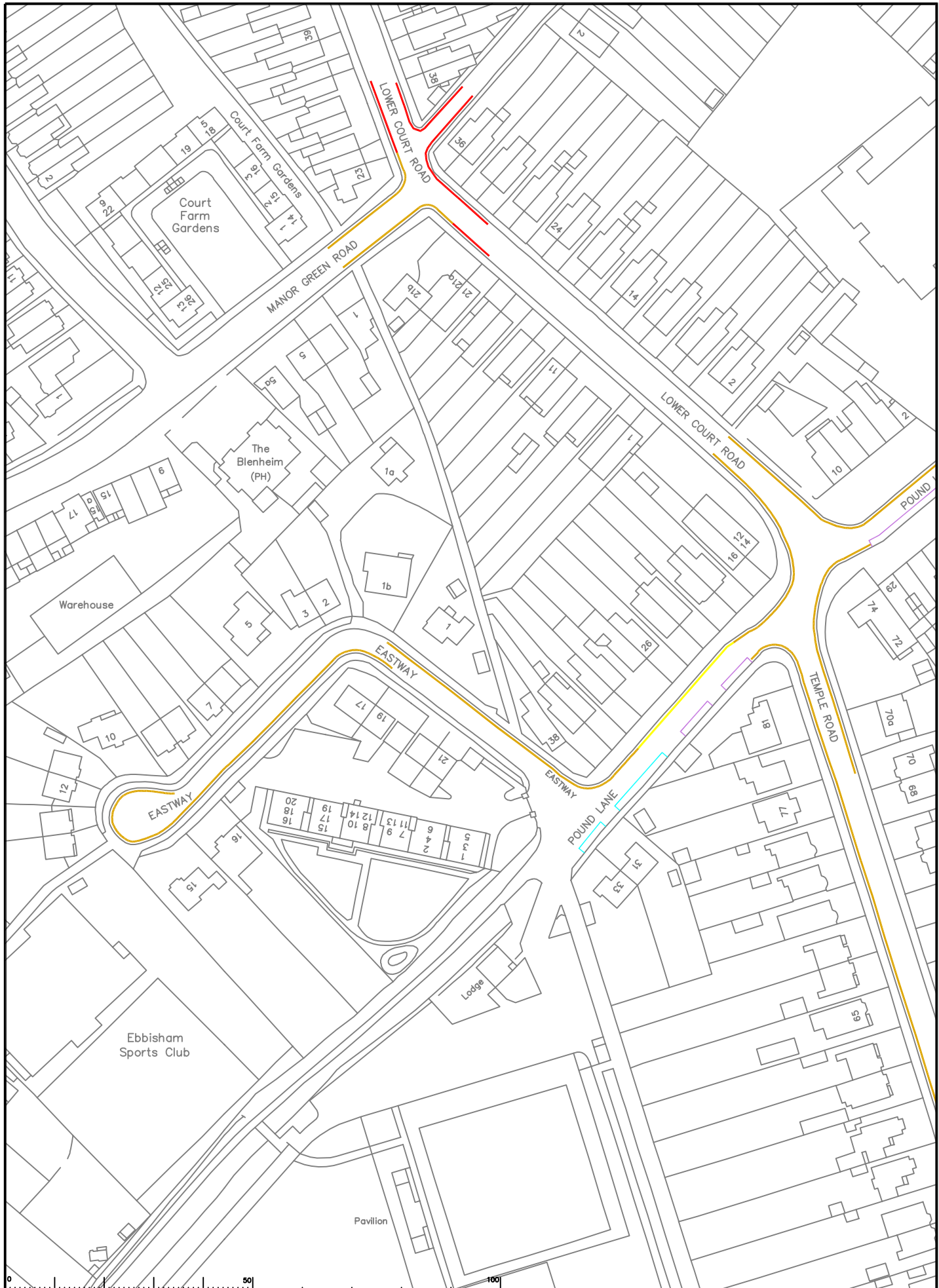
Date 19.04.11
 Date 19.04.11
 Date 19.04.11

Project: Epsom and Ewell Parking Review Phase 6 (2011/2012)

Drawing: Proposed Waiting Restrictions Hurst Rd / Pound Ln / Almond Rd / Andover Cl

SURREY COUNTY COUNCIL
Sustainable Development

Project No. _____
 Contract Sheet No. **28**
 Drawing No. _____
 Revision _____
 Classification: **DRAFT**



| Rev | Description | Drwn | Sig. | Date | Chkd | Sig. | Date | Appr | Sig. | Date |
|-----|-------------|------|------|------|------|------|------|------|------|------|
| | | | | | | | | | | |



Based upon the Ordnance Survey mapping with the permission of the Controller of Her Majesty's Stationery Office. © Crown copyright. Unauthorised reproduction infringes Crown copyright and may lead to prosecution or other proceedings. Surrey County Council LA 076079 1999.

Drawn by: SDC
 Checked by: RH
 Approved by: DC

Sig. SDC
 Sig. RH
 Sig. DC

Date 19.04.11
 Date 19.04.11
 Date 19.04.11

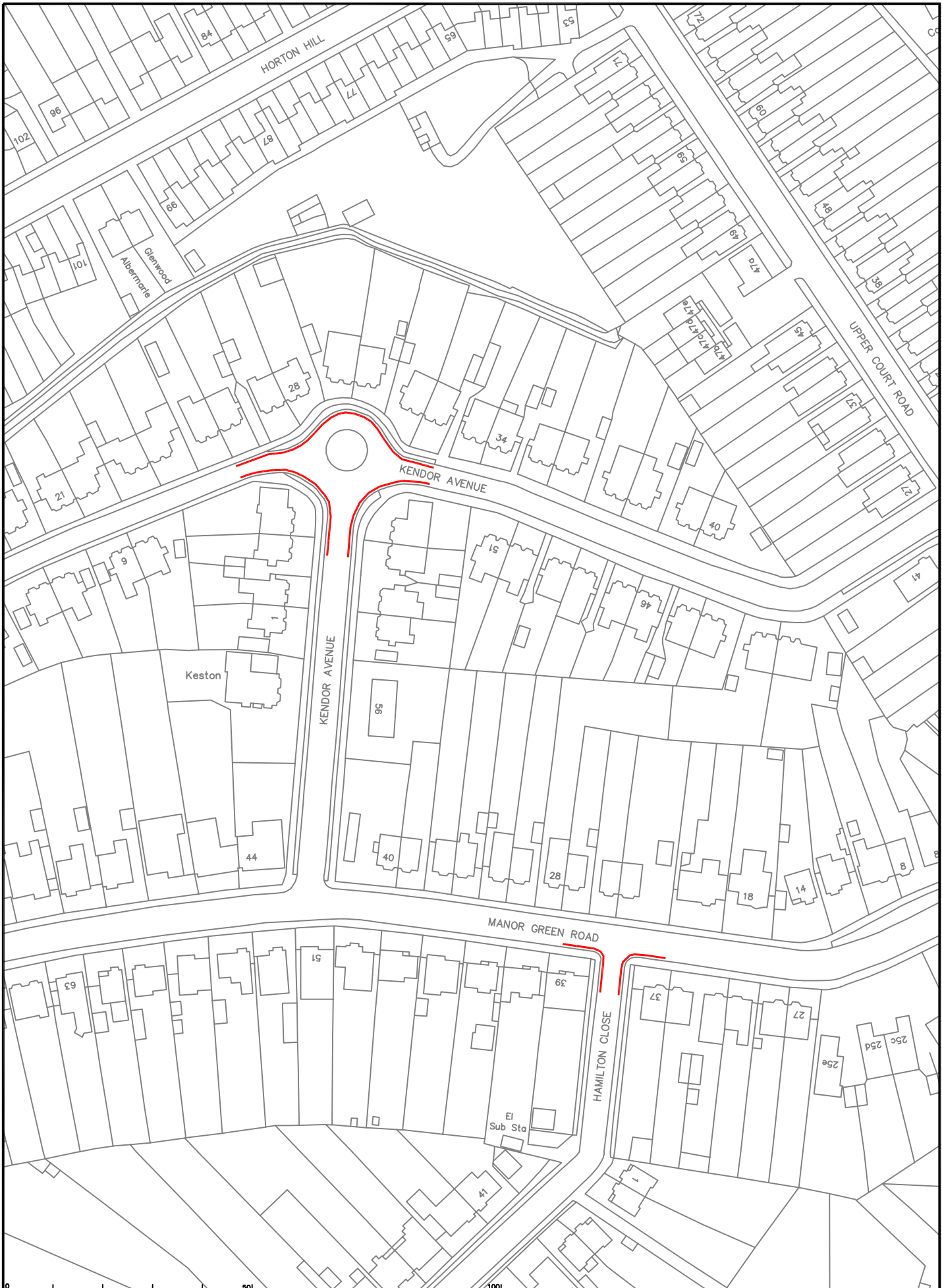
Project: Epsom and Ewell Parking Review Phase 6 (2011/2012)

Drawing: Proposed Waiting Restrictions Hurst Road / Lower Court Road / Pound Lane

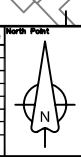
SHEET OF

SURREY COUNTY COUNCIL
Sustainable Development
Surrey Highways

Project No. _____
 Contract Sheet No. **29**
 Drawing No. _____
 Revision _____
 Classification: **DRAFT**



| Rev | Description | Drwn | Sig. | Date | Chkd | Sig. | Date | Appr | Sig. | Date |
|-----|-------------|------|------|------|------|------|------|------|------|------|
| | | | | | | | | | | |
| | | | | | | | | | | |
| | | | | | | | | | | |



Went from the Ordnance Survey mapping with the permission of the Controller of Her Majesty's Stationery Office. © Crown copyright. Unauthorised reproduction infringes Crown copyright and may lead to prosecution or other proceedings.
Surrey County Council LA 076879 1995.

Drawn by: SDC
Checked by: RH
Approved by: DC

Sig. SDC
Sig. RH
Sig. DC

Date 19.04.11
Date 19.04.11
Date 19.04.11

Project: Epsom and Ewell Parking Review Phase 6 (2011/2012)

Drawing: Proposed Waiting Restrictions Hamilton Cl / Manor Green Rd / Kendor Ave

SHEET 6 OF 7

Project No. _____

Contract Sheet No. _____

SURREY COUNTY COUNCIL
Sustainable Development
Surrey Highways

Drawing No. **30**

Classification: **DRAFT**



| Rev | Description | Drwn | Sig. | Date | Chkd | Sig. | Date | Appr | Sig. | Date |
|-----|-------------|------|------|------|------|------|------|------|------|------|
| | | | | | | | | | | |
| | | | | | | | | | | |
| | | | | | | | | | | |

North Point

Scale 1:1250

Warrant upon the Ordnance Survey mapping with the permission of the Controller of Her Majesty's Stationery Office. © Crown copyright. Unauthorised reproduction infringes Crown copyright and may lead to prosecution or civil proceedings. Surrey County Council LA 076879 1985.

Drawn by SDC Sig. SDC Date 19.04.11
 Checked by RH Sig. RH Date 19.04.11
 Approved by DC Sig. DC Date 19.04.11

Project Epsom and Ewell Parking Review Phase 6 (2011/2012)

Drawing Proposed Waiting Restrictions Meadway / Manor Green Rd

SHEET OF

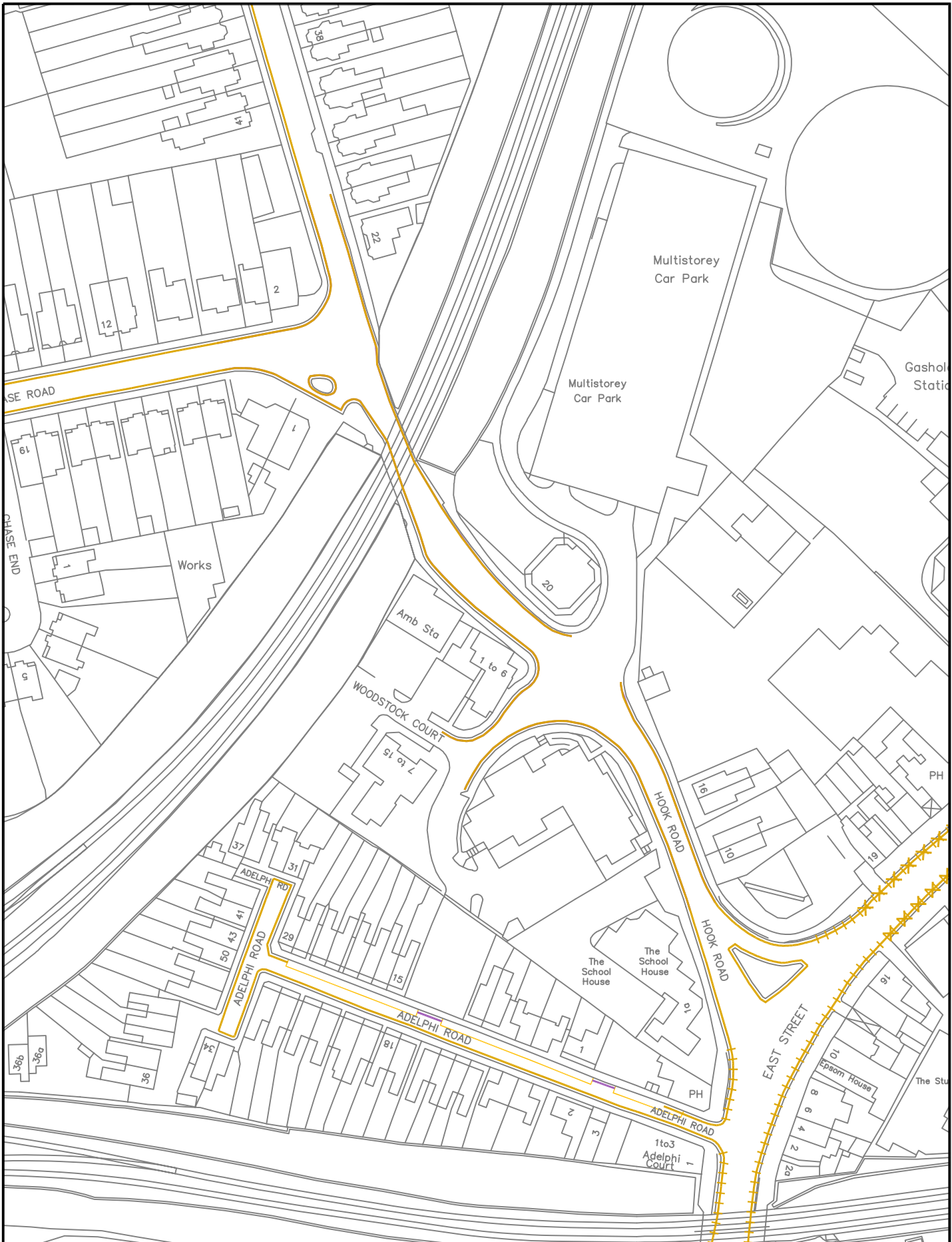
Project No. _____

Contract Sheet No. _____

SURREY COUNTY COUNCIL
Sustainable Development

Drawing No. **31**

Classification **DRAFT**



SITATION OF BUS STOP CLEARWAY



| Rev | Description | Drwn | Sig. | Date | Chkd | Sig. | Date | Appr | Sig. | Date |
|-----|-------------|------|------|------|------|------|------|------|------|------|
| | | | | | | | | | | |



Warrant upon the Ordinance Surrey meeting with the permission of the Controller of Her Majesty's Stationery Office. © Crown copyright. Unauthorised reproduction infringes Crown copyright and may lead to prosecution or civil proceedings.
Surrey County Council LA 076879 1985.

Drawn by: SDC
Checked by: RH
Approved by: DC

Sig. SDC
Sig. RH
Sig. DC

Date 19.04.11
Date 19.04.11
Date 19.04.11

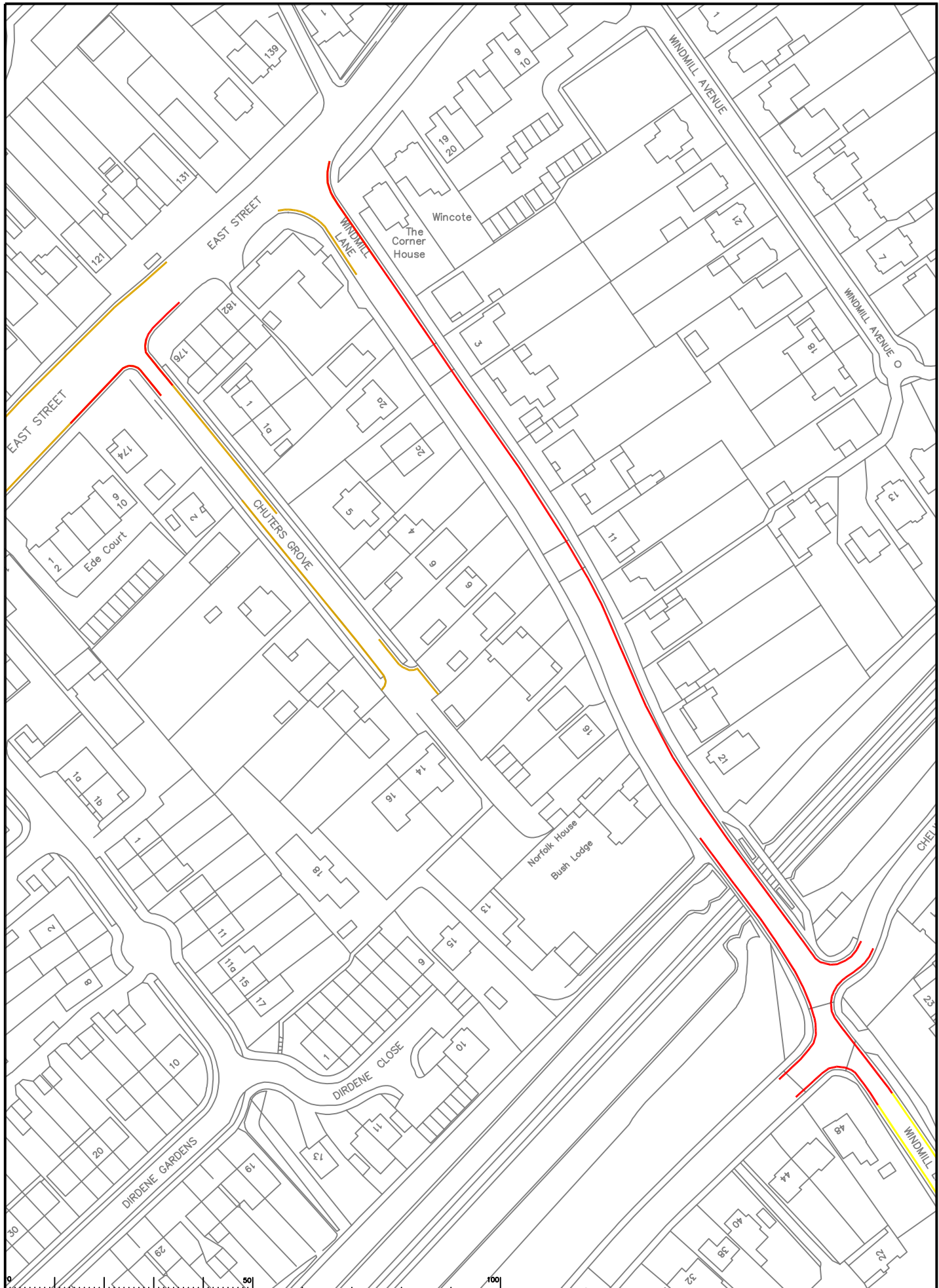
Project: Epsom and Ewell Parking Review Phase 6 (2011/2012)

Drawing: Proposed Waiting Restrictions Adelphi Road / Hook Road / Chase Road

SHEET 0f

SURREY COUNTY COUNCIL
Sustainable Development
Surrey Highways

Project No. _____
Contract Sheet No. **32**
Drawing No. _____
Rev. _____
Classification: **DRAFT**



| Rev | Description | Drwn | Sig. | Date | Chkd | Sig. | Date | Appr | Sig. | Date |
|-----|-------------|------|------|------|------|------|------|------|------|------|
| | | | | | | | | | | |
| | | | | | | | | | | |
| | | | | | | | | | | |

North Point

Scale 1:500

© SACORE/Traffic and Legal/Parking Team/EPSON & EWELL/Phase 6/Drawings/Phase 6_33265

Project: Epsom and Ewell Parking Review Phase 6 (2011/2012)

Drawing: Proposed Waiting Restrictions Chuters Grove / Windmill Lane / Dirdene Close

Drawn by: SDC Sig. SDC Date 19.04.11

Checked by: RH Sig. RH Date 19.04.11

Approved by: DC Sig. DC Date 19.04.11

SURREY COUNTY COUNCIL
Sustainable Development

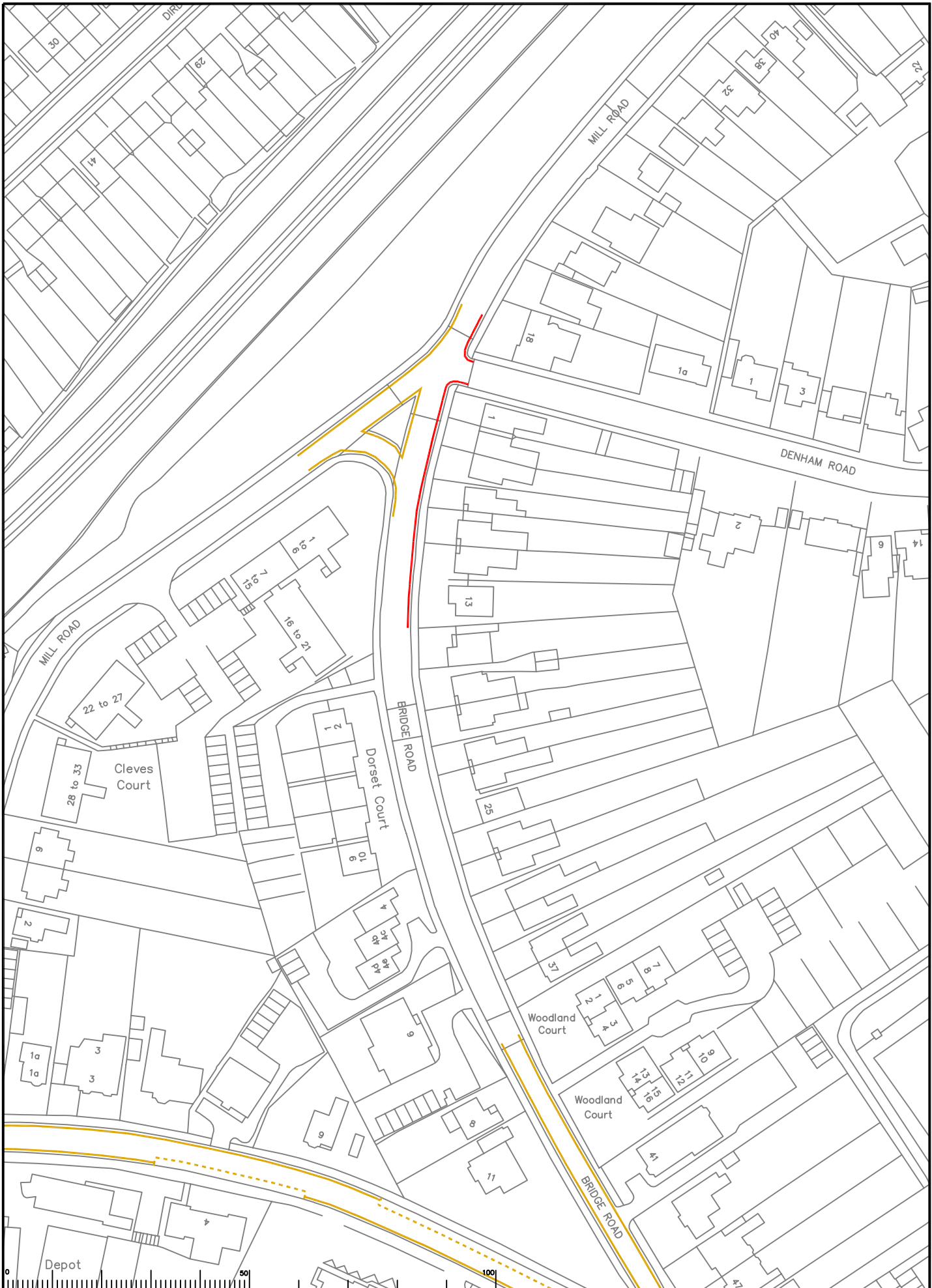
Project No. _____

Sheet No. **33**

Rev. _____

Classification: **DRAFT**

Surrey Highways



| Rev | Description | Drwn | Sig. | Date | Chkd | Sig. | Date | Appr | Sig. | Date |
|-----|-------------|------|------|------|------|------|------|------|------|------|
| | | | | | | | | | | |
| | | | | | | | | | | |
| | | | | | | | | | | |
| | | | | | | | | | | |

North Point

Scale 1:1000

Scale 1:1000

Scale 1:1000

Project: Epsom and Ewell Parking Review Phase 6 (2011/2012)

Drawing: Proposed Waiting Restrictions Bridge Road / Denham Road

Drawn by: SDC Date: 19.04.11

Checked by: RH Date: 19.04.11

Approved by: DC Date: 19.04.11

SURREY COUNTY COUNCIL
Sustainable Development
Surrey Highways

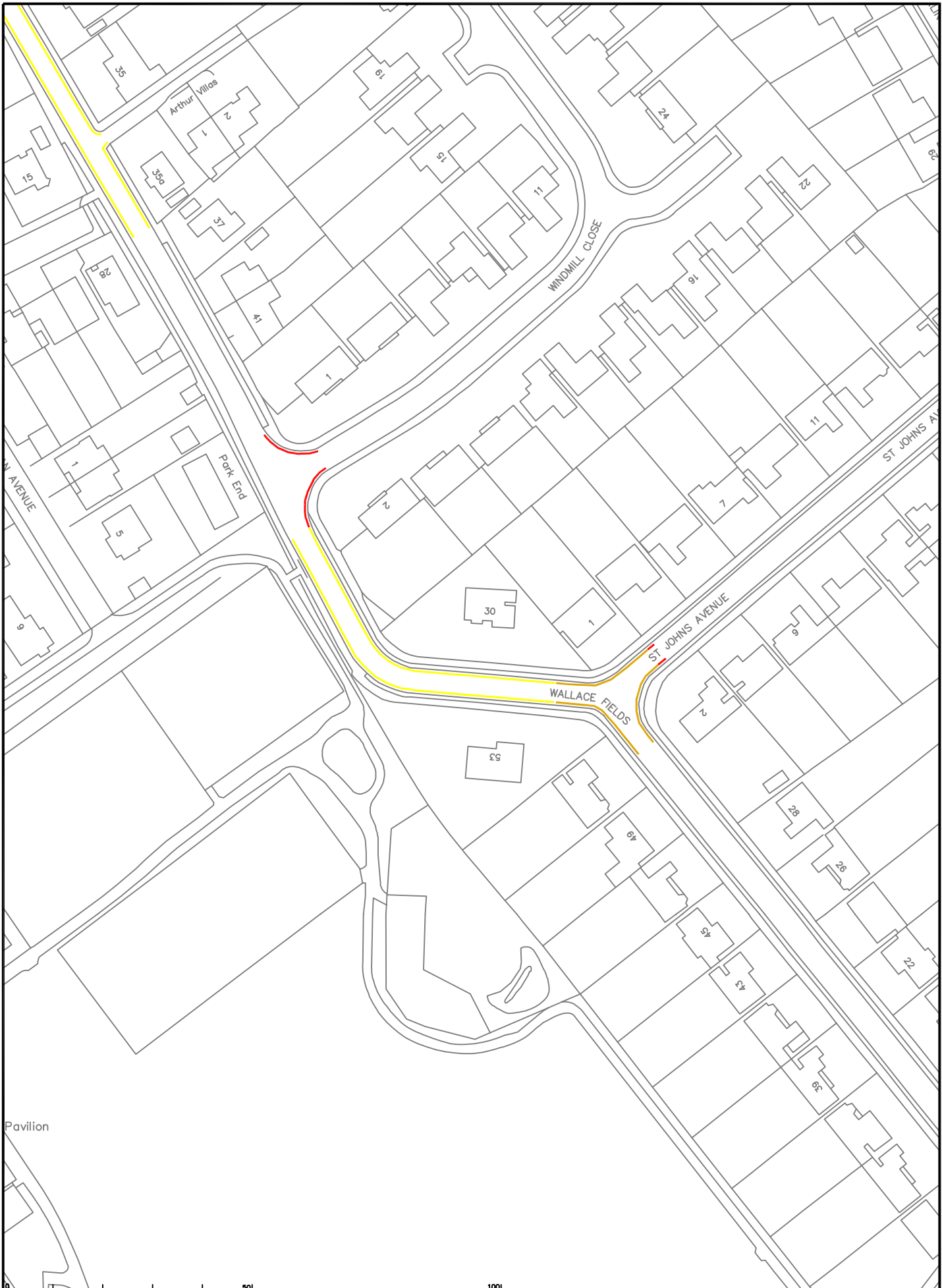
Project No. []

Contract Sheet No. **34**

Rev. []

Classification **DRAFT**

SHEET OF []



| Rev | Description | Drwn | Sig. | Date | Chkd | Sig. | Date | Appr | Sig. | Date |
|-----|-------------|------|------|------|------|------|------|------|------|------|
| | | | | | | | | | | |
| | | | | | | | | | | |
| | | | | | | | | | | |

North Point

Based upon the Ordnance Survey mapping with the permission of the Controller of Her Majesty's Stationery Office. © Crown copyright. Unauthorised reproduction infringes Crown copyright and may lead to prosecution or civil proceedings. Surrey County Council LA 076879 1999.

| | | | | | |
|-------------|-----|------|-----|------|----------|
| Drawn by | SDC | Sig. | SDC | Date | 19.04.11 |
| Checked by | RH | Sig. | RH | Date | 19.04.11 |
| Approved by | DC | Sig. | DC | Date | 19.04.11 |

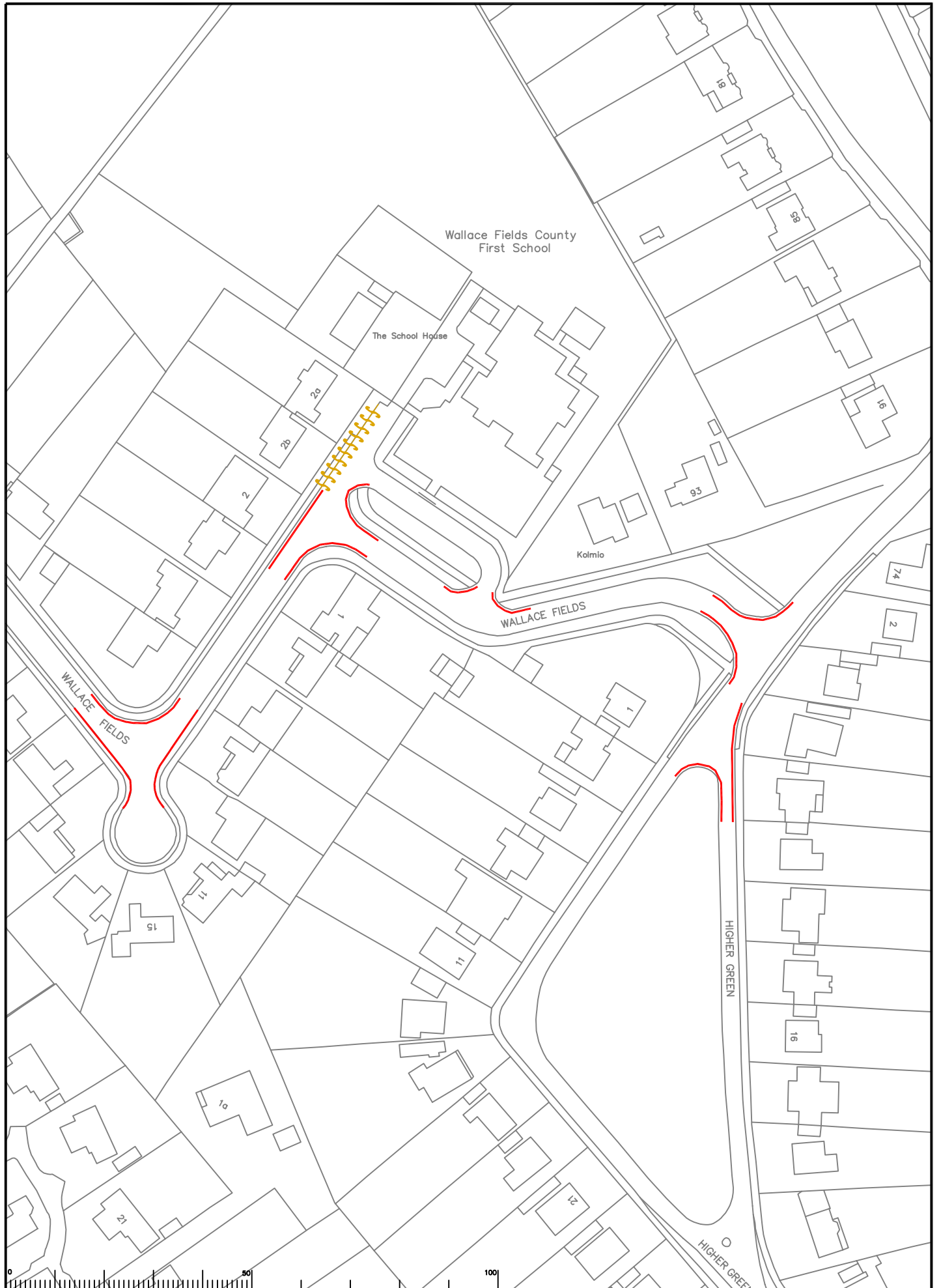
Project: Epsom and Ewell Parking Review Phase 6 (2011/2012)

Drawing: Proposed Waiting Restrictions Windmill Close / Windmill Lane / St Johns Ave

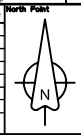
SHEET 35 OF 35

SURREY COUNTY COUNCIL
Sustainable Development
Surrey Highways

| | |
|--------------------|-------|
| Project No. | |
| Contract Sheet No. | 35 |
| Rev. | |
| Classification | DRAFT |



| Rev | Description | Drwn | Sig. | Date | Chkd | Sig. | Date | Appr | Sig. | Date |
|-----|-------------|------|------|------|------|------|------|------|------|------|
| | | | | | | | | | | |
| | | | | | | | | | | |
| | | | | | | | | | | |
| | | | | | | | | | | |
| | | | | | | | | | | |
| | | | | | | | | | | |
| | | | | | | | | | | |
| | | | | | | | | | | |
| | | | | | | | | | | |
| | | | | | | | | | | |
| | | | | | | | | | | |



Based upon the Ordnance Survey mapping with the permission of the Controller of Her Majesty's Stationery Office. © Crown copyright. Unauthorised reproduction infringes Crown copyright and may lead to prosecution or civil proceedings.
Surrey County Council LA 076079 1985.

Drawn by SDC Sig. SDC Date 19.04.11
 Checked by RH Sig. RH Date 19.04.11
 Approved by DC Sig. DC Date 19.04.11

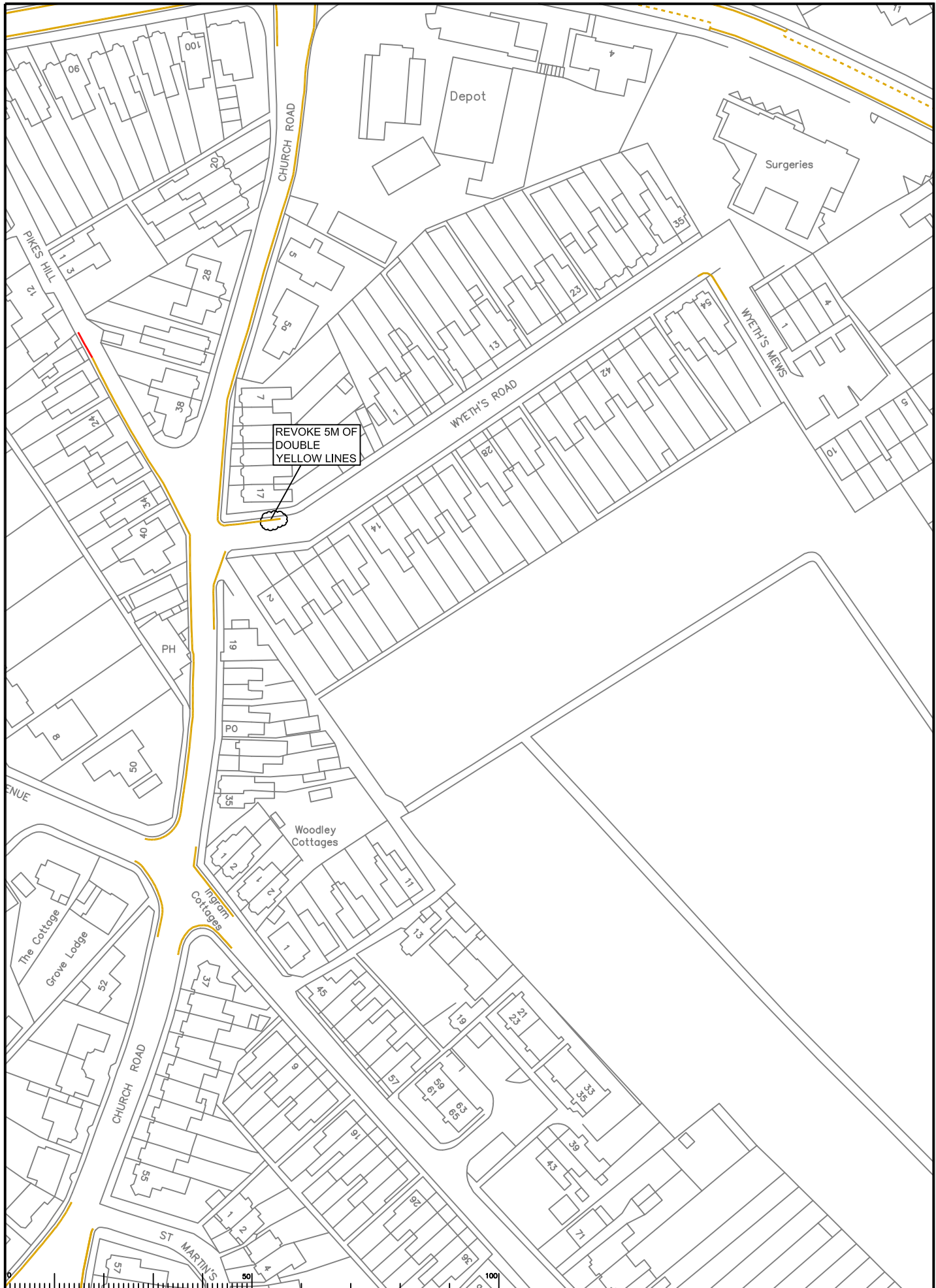
Project
Epsom and Ewell Parking Review Phase 6 (2011/2012)

Drawing
Proposed Waiting Restrictions Wallace Fields / Higher Green

SHEET OF

SURREY COUNTY COUNCIL
Sustainable Development

Project No. _____
 Contract Sheet No. **36**
 Drawing No. _____
 Rev. _____
 Classification **DRAFT**



REVOKE 5M OF
DOUBLE
YELLOW LINES

| Rev | Description | Drwn | Sig. | Date | Chkd | Sig. | Date | Appr | Sig. | Date |
|-----|-------------|------|------|------|------|------|------|------|------|------|
| | | | | | | | | | | |
| | | | | | | | | | | |

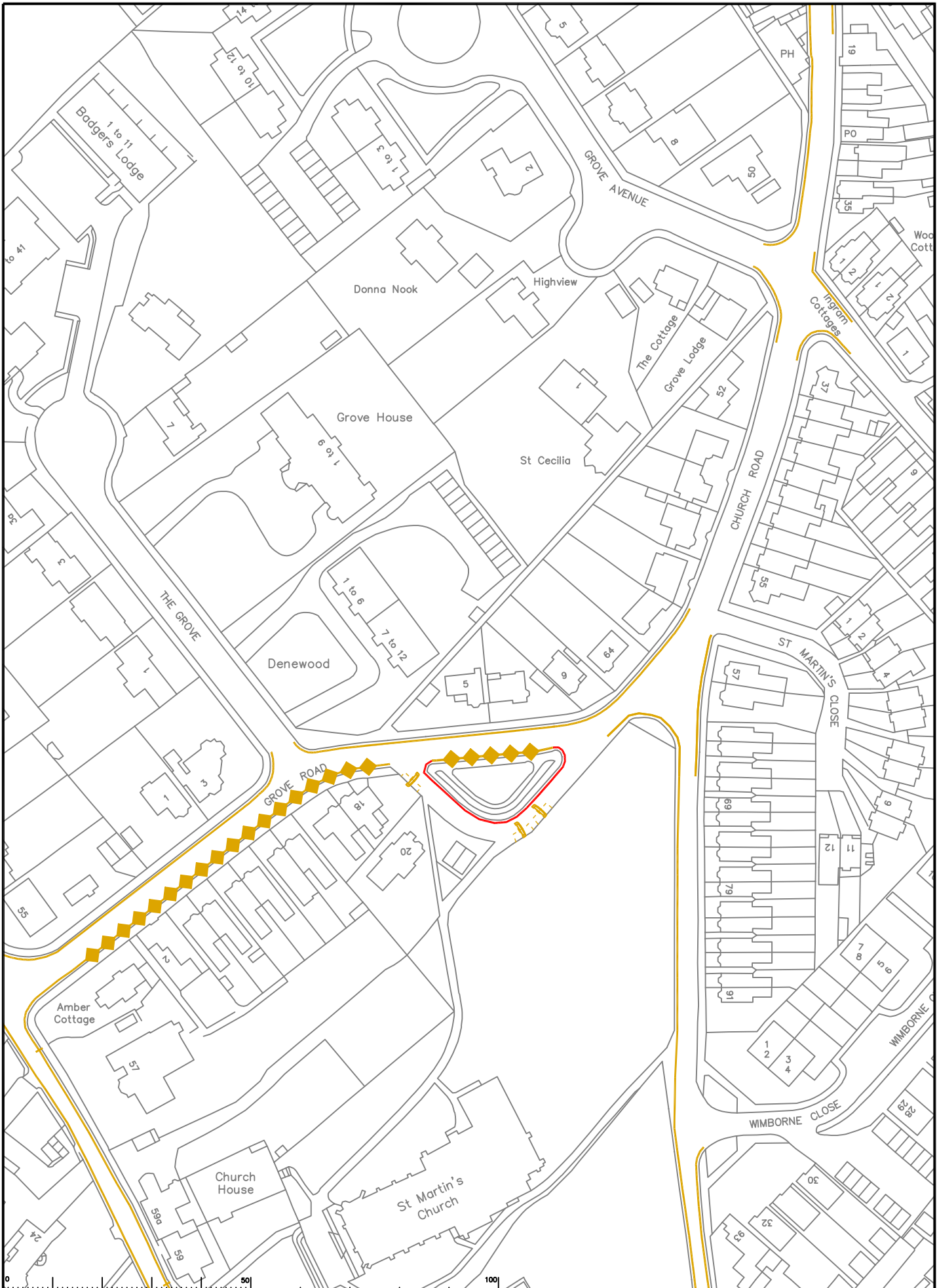


Based upon the Ordnance Survey map with the permission of the Controller of Her Majesty's Stationery Office. © Crown copyright. Unauthorised reproduction infringes Crown copyright and may lead to prosecution or other proceedings.
Surrey County Council LA 076879 1985.

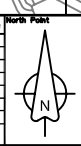
Drawn by SDC Sig. SDC Date 19.04.11
Checked by RH Sig. RH Date 19.04.11
Approved by DC Sig. DC Date 19.04.11

| | | | | |
|---------|---|--|--------------------|-------|
| Project | Epsom and Ewell Parking Review Phase 6 (2011/2012) | | Project No. | |
| Drawing | Proposed Waiting Restrictions Pikes Hill / Wyeths Road | | Contract Sheet No. | 37 |
| Scale | 1:1250 | | Drawing No. | |
| | | | Rev. | |
| | | | Classification | DRAFT |





| Rev | Description | Drawn | Sig. | Date | Chkd | Sig. | Date | Appr | Sig. | Date |
|-----|-------------|-------|------|------|------|------|------|------|------|------|
| | | | | | | | | | | |
| | | | | | | | | | | |



Based upon the Ordnance Survey map with the permission of the Controller of Her Majesty's Stationery Office. © Crown copyright. Unauthorised reproduction infringes Crown copyright and may lead to prosecution or other proceedings.
Surrey County Council LA 076879 1985.

Drawn by: SDC
Checked by: RH
Approved by: DC

Sig. SDC
Sig. RH
Sig. DC

Date 19.04.11
Date 19.04.11
Date 19.04.11

Project: Epsom and Ewell Parking Review Phase 6 (2011/2012)

Drawing: Proposed Waiting Restrictions Grove Road

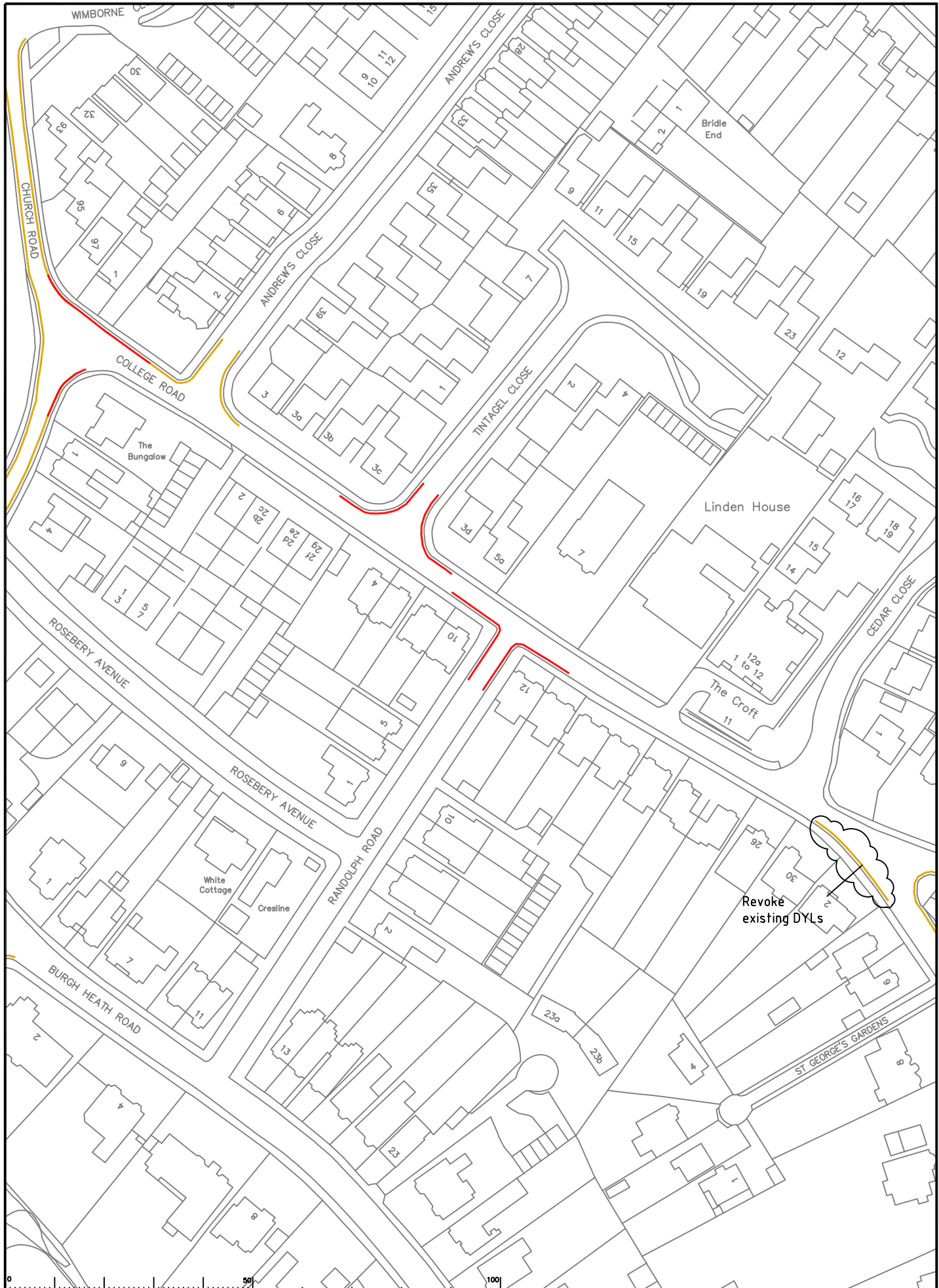
Project No. 38

Drawing No. 38

Classification: DRAFT

Surrey County Council
Sustainable Development
Surrey Highways

SHEET OF



Revoke existing DYLs

| Rev | Description | Drwn | Sig. | Date | Chkd | Sig. | Date | Appr | Sig. | Date |
|-----|-------------|------|------|------|------|------|------|------|------|------|
| | | | | | | | | | | |
| | | | | | | | | | | |

North Point

Based upon the Ordnance Survey mapping with the permission of the Controller of Her Majesty's Stationery Office. © Crown copyright. Unauthorised reproduction infringes Crown copyright and may lead to prosecution or civil proceedings. Surrey County Council LA 076879 1989.

Drawn by: SDC
 Checked by: RH
 Approved by: DC

Sig. SDC
 Sig. RH
 Sig. DC

Date 19.04.11
 Date 19.04.11
 Date 19.04.11

Project: Epsom and Ewell Parking Review Phase 6 (2011/2012)

Drawing: Proposed Waiting Restrictions College Road / Church Road / Tintagel Close

SHEET 39 OF 39

SURREY COUNTY COUNCIL
Sustainable Development
Surrey Highways

Project No. 39
 Drawing No. 39
 Revision: 1
 Classification: DRAFT



| Rev | Description | Drwn | Sig. | Date | Chkd | Sig. | Date | Appr | Sig. | Date |
|-----|-------------|------|------|------|------|------|------|------|------|------|
| | | | | | | | | | | |
| | | | | | | | | | | |
| | | | | | | | | | | |

North Point

Scale 1:4250

Went upon the Ordnance Survey map with the permission of the Controller of Her Majesty's Stationery Office. © Crown copyright. Unauthorised reproduction infringes Crown copyright and may lead to prosecution or other proceedings. Surrey County Council LA 076079 1989.

Drawn by SDC Sig. SDC Date 19.04.11
 Checked by RH Sig. RH Date 19.04.11
 Approved by DC Sig. DC Date 19.04.11

Project: Epsom and Ewell Parking Review Phase 6 (2011/2012)

Drawing: Proposed Waiting Restrictions St Martins Avenue

Project No. 40

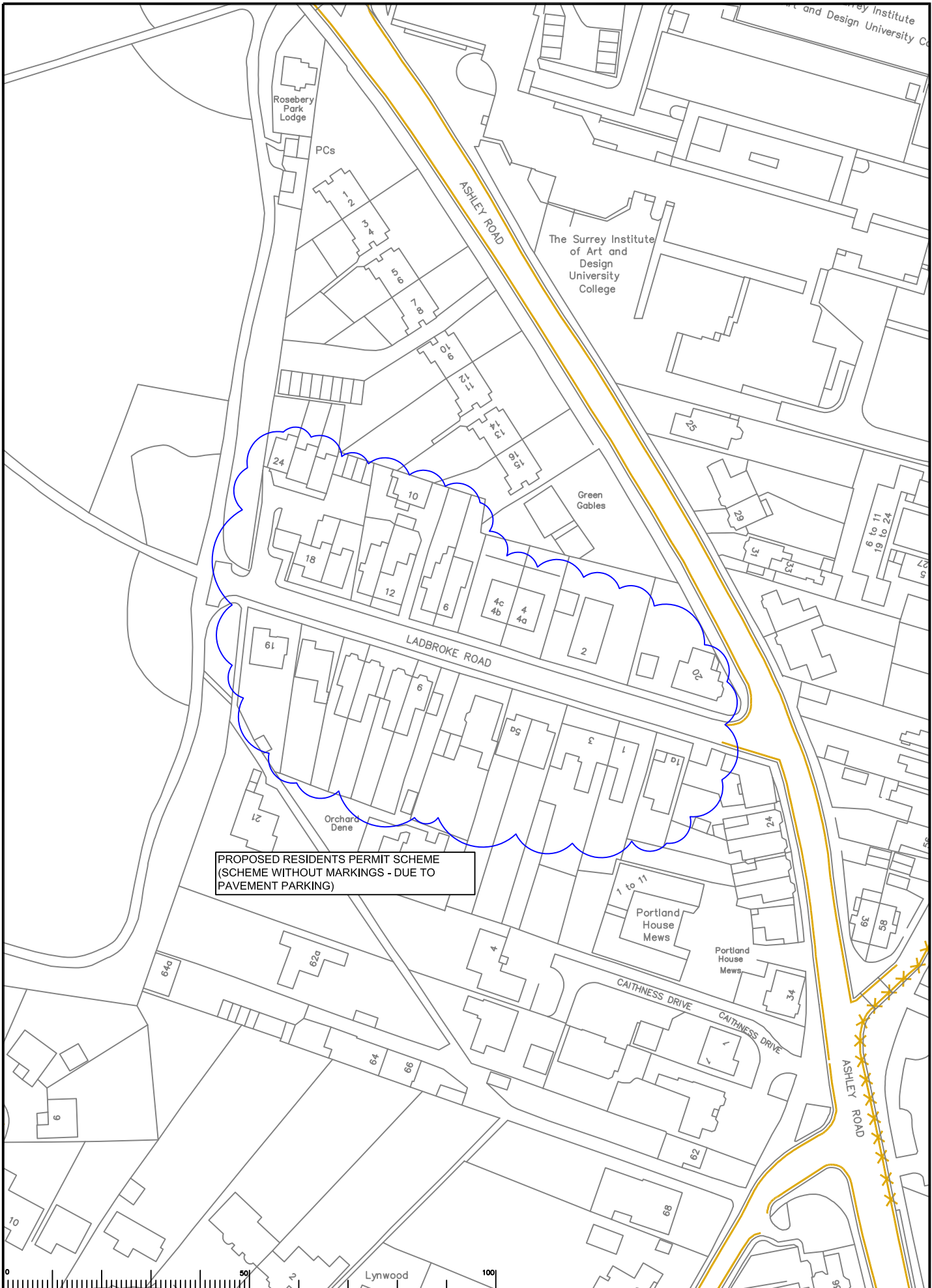
Sheet No. 40

Revision No. 40

Classification: DRAFT

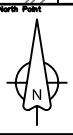
Surrey County Council
Sustainable Development
Surrey Highways

SHEET OF



PROPOSED RESIDENTS PERMIT SCHEME
(SCHEME WITHOUT MARKINGS - DUE TO
PAVEMENT PARKING)

| Rev | Description | Drwn | Slg. | Date | Chkd | Slg. | Date | Appr | Slg. | Date |
|-----|-------------|------|------|------|------|------|------|------|------|------|
| | | | | | | | | | | |
| | | | | | | | | | | |
| | | | | | | | | | | |
| | | | | | | | | | | |



Drawn by SDC
 Checked by RH
 Approved by DC

Slg. SDC
 Slg. RH
 Slg. DC

Date 19.04.11
 Date 19.04.11
 Date 19.04.11

Project Epsom and Ewell Parking Review
 Phase 6 (2011/2012)

Drawing Proposed Waiting Restrictions
 Ladbroke Road

SURREY COUNTY COUNCIL
Sustainable Development
Surrey Highways

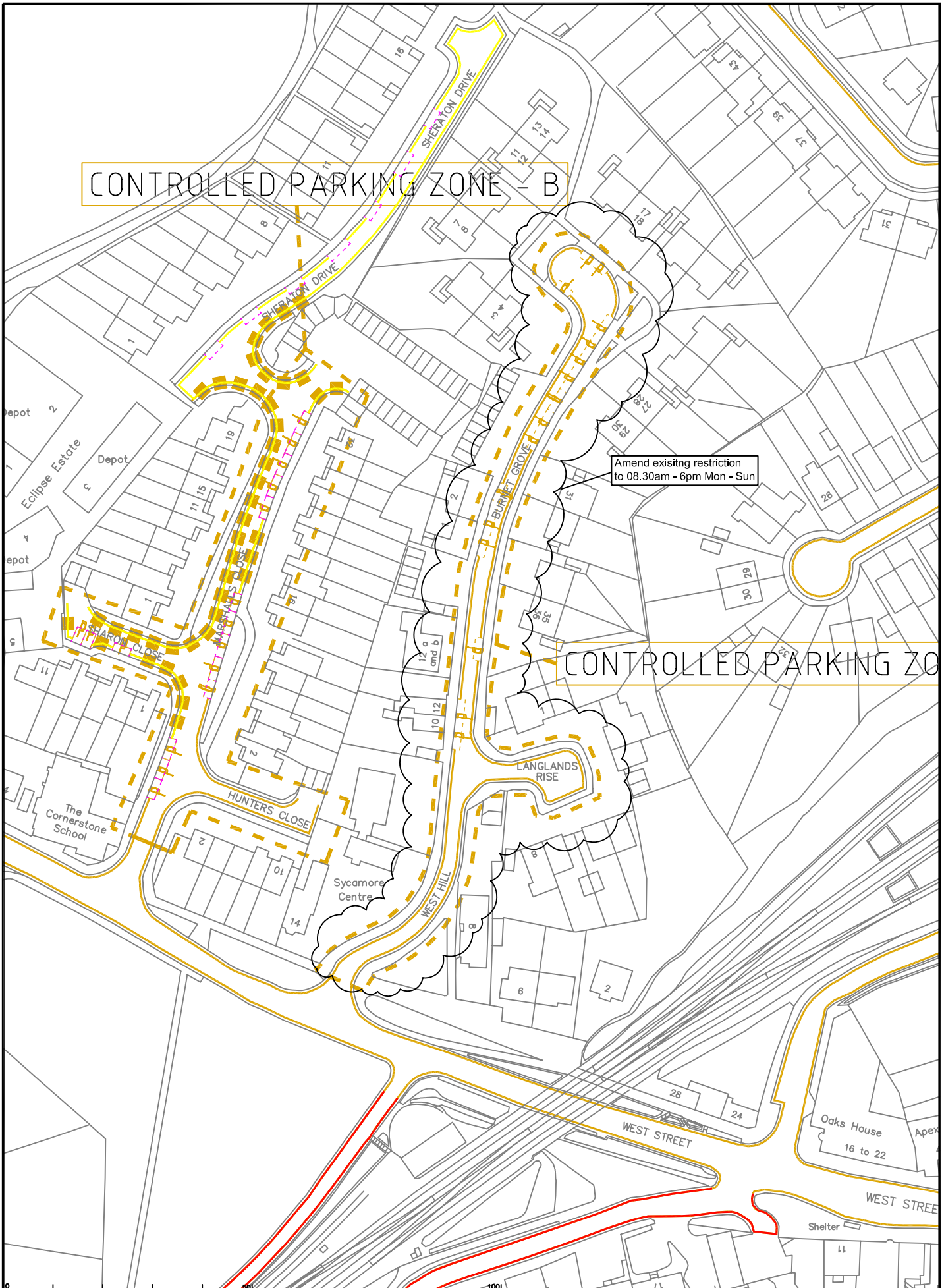
Project No. 41
 Drawing No. 41
 Classification DRAFT

SHEET OF

CONTROLLED PARKING ZONE - B

CONTROLLED PARKING ZONE

Amend existing restriction to 08.30am - 6pm Mon - Sun



| Rev | Description | Drwn | Sig. | Date | Chkd | Sig. | Date | Appr | Sig. | Date |
|-----|-------------|------|------|------|------|------|------|------|------|------|
| | | | | | | | | | | |



Based upon the Ordnance Survey map with the permission of the Controller of Her Majesty's Stationery Office. © Crown copyright. Unauthorised reproduction infringes Crown copyright and may lead to prosecution or civil proceedings. Surrey County Council LA 076879 1985.

Drawn by: SDC
 Checked by: RH
 Approved by: DC

Date: 19.04.11
 Date: 19.04.11
 Date: 19.04.11

Project: Epsom and Ewell Parking Review Phase 6 (2011/2012)

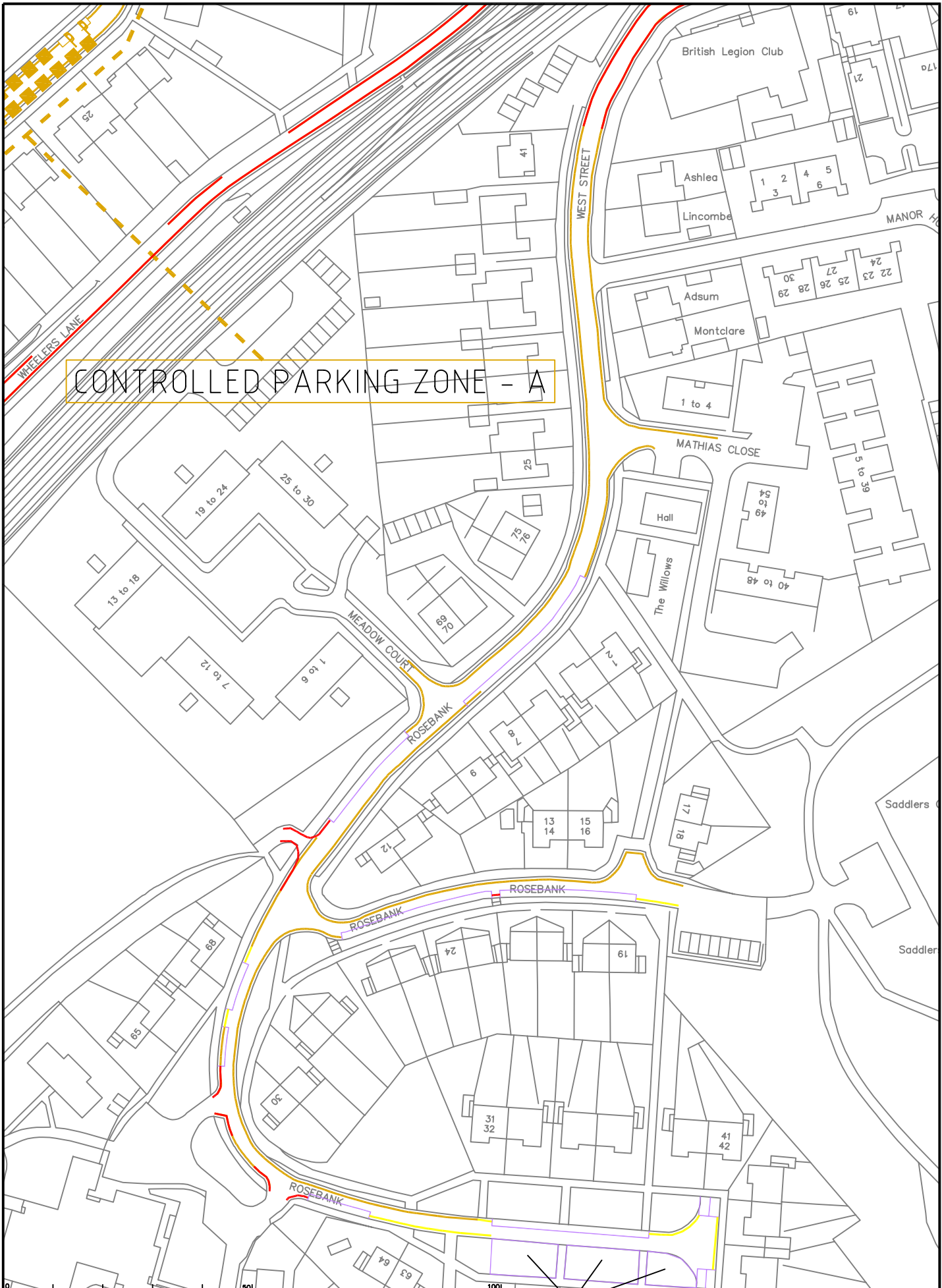
Drawing: Proposed Waiting Restrictions West Street / Sharon Close / Marshalls Close

SHEET OF

SURREY COUNTY COUNCIL
Sustainable Development

Project No. 42
 Drawing No. 42
 Classification: DRAFT

CONTROLLED PARKING ZONE - A



| Rev | Description | Drwn | Sig. | Date | Chkd | Sig. | Date | Appr | Sig. | Date |
|-----|-------------|------|------|------|------|------|------|------|------|------|
| | | | | | | | | | | |
| | | | | | | | | | | |
| | | | | | | | | | | |
| | | | | | | | | | | |

North Point

Based upon the Ordnance Survey map with the permission of the Controller of Her Majesty's Stationery Office. © Crown copyright. Unauthorised reproduction infringes Crown copyright and may lead to prosecution or other proceedings. Surrey County Council LA 076079 1995.

Drawn by: SDC
 Checked by: RH
 Approved by: DC

Date: 19.04.11
 Date: 19.04.11
 Date: 19.04.11

Project: Epsom and Ewell Parking Review Phase 6 (2011/2012)

Drawing: Proposed Waiting Restrictions West Street / Rosebank

Project No. 43

Contract Sheet No. 43

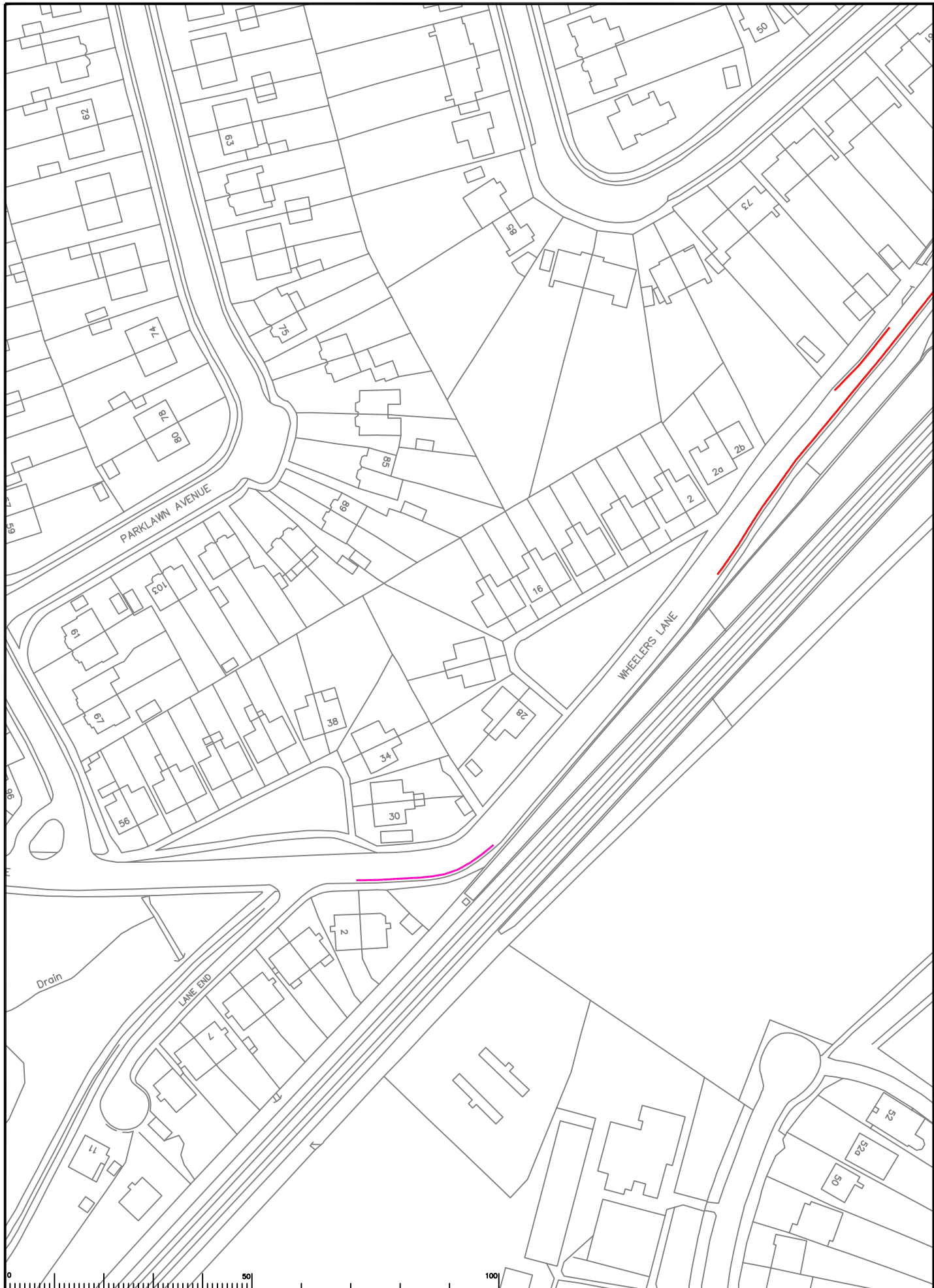
Revision: 43

Classification: DRAFT

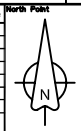
Surrey County Council
 Sustainable Development
 Surrey Highways

Scale: 1:3250

SHEET OF



| Rev | Description | Drawn | Sig. | Date | Chkd | Sig. | Date | Appr | Sig. | Date |
|-----|-------------|-------|------|------|------|------|------|------|------|------|
| | | | | | | | | | | |
| | | | | | | | | | | |
| | | | | | | | | | | |



Went to see the Ordnance Survey mapping with the permission of the Controller of Her Majesty's Stationery Office. © Crown copyright. Unauthorised reproduction infringes Crown copyright and may lead to prosecution or other proceedings.
Surrey County Council LA 076879 1985.

Drawn by SDC Sig. SDC Date 19.04.11
 Checked by RH Sig. RH Date 19.04.11
 Approved by DC Sig. DC Date 19.04.11

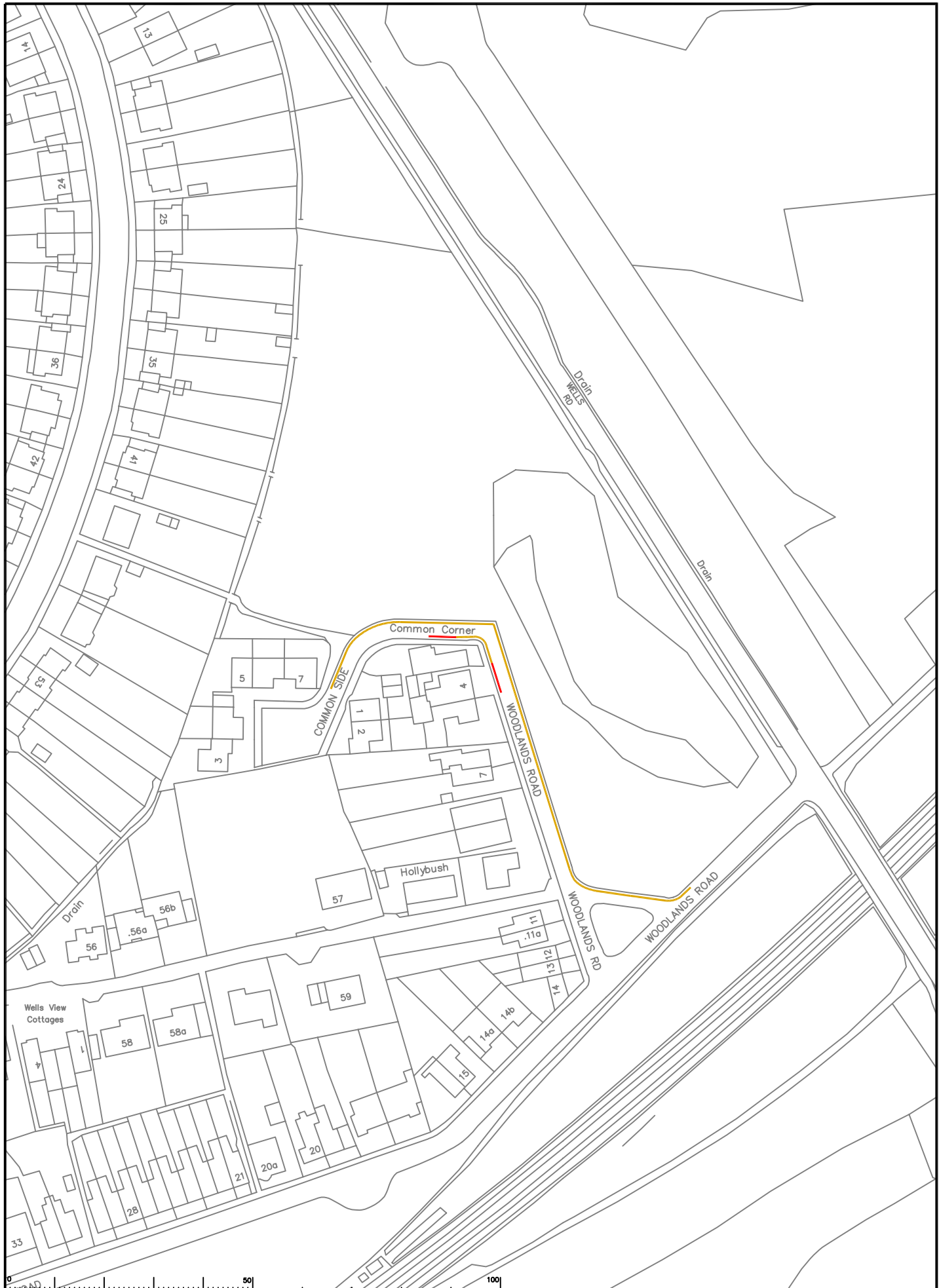
Project
**Epsom and Ewell Parking Review
 Phase 6 (2011/2012)**

Drawing
**Proposed Waiting Restrictions
 Wheelers Lane**

SHEET OF

SURREY COUNTY COUNCIL
 Sustainable Development
 Surrey Highways

Project No.
 Contract Sheet No.
 Drawing No. **44**
 Revision
 Classification **DRAFT**



| Rev | Description | Drwn | Sig. | Date | Chkd | Sig. | Date | Appr | Sig. | Date |
|-----|-------------|------|------|------|------|------|------|------|------|------|
| | | | | | | | | | | |
| | | | | | | | | | | |
| | | | | | | | | | | |
| | | | | | | | | | | |

North Point

Based upon the Ordnance Survey mapping with the permission of the Controller of Her Majesty's Stationery Office. © Crown copyright. Unauthorised reproduction infringes Crown copyright and may lead to prosecution or civil proceedings. Surrey County Council LA 076879 1999.

| | | | | | |
|-------------|-----|------|-----|------|----------|
| Drawn by | SDC | Sig. | SDC | Date | 19.04.11 |
| Checked by | RH | Sig. | RH | Date | 19.04.11 |
| Approved by | DC | Sig. | DC | Date | 19.04.11 |

Project: Epsom and Ewell Parking Review Phase 6 (2011/2012)

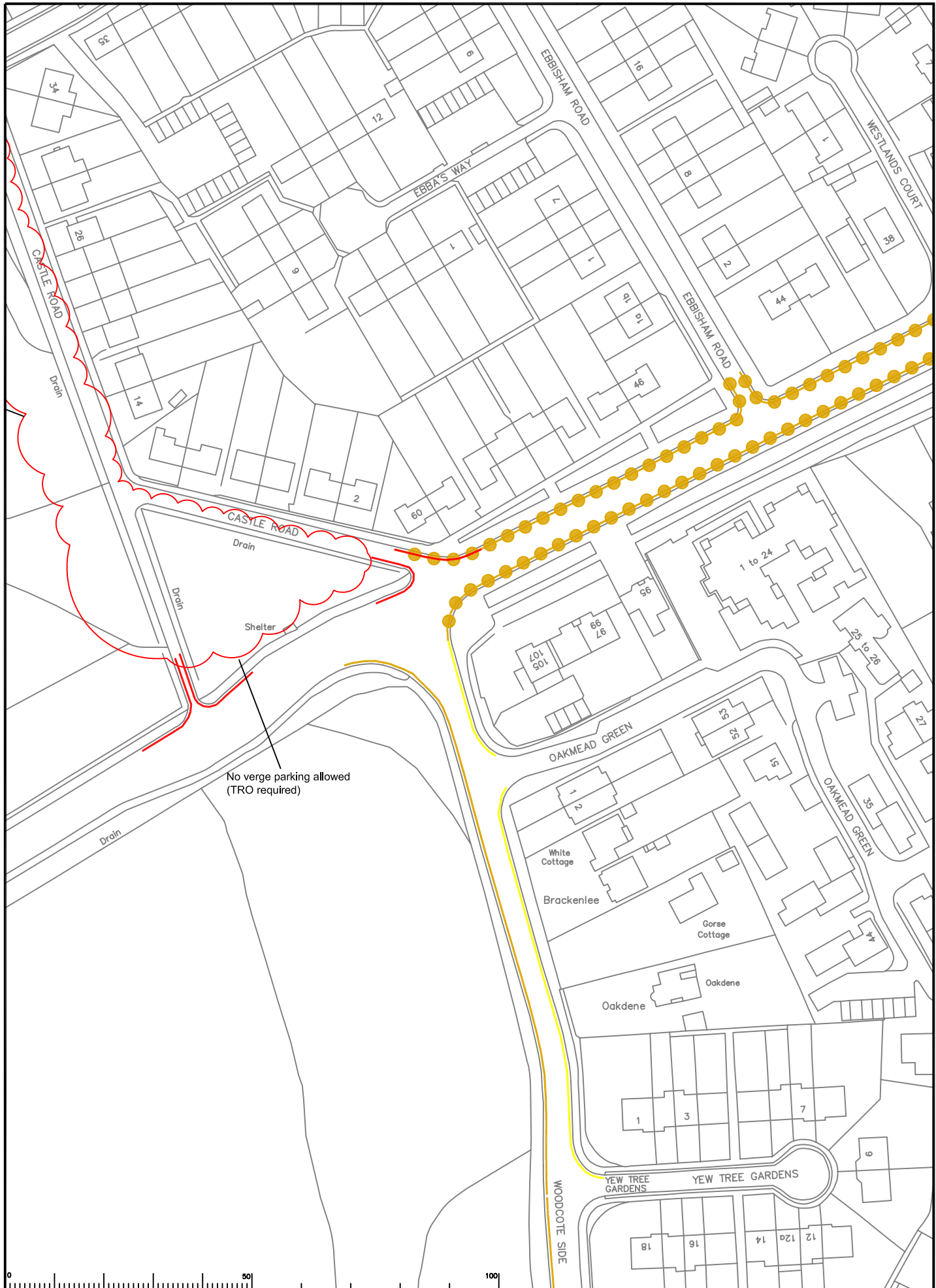
Drawing: Proposed Waiting Restrictions Woodlands Road / Common Side

Scale: 1:4250

SHEET OF

SURREY COUNTY COUNCIL
Sustainable Development
Surrey Highways

| | |
|--------------------|-------|
| Project No. | |
| Contract Sheet No. | |
| Drawing No. | 45 |
| Rev. | |
| Classification | DRAFT |



No verge parking allowed
(TRO required)



| Rev | Description | Drwn | Sig. | Date | Chkd | Sig. | Date | Appr | Sig. | Date |
|-----|-------------|------|------|------|------|------|------|------|------|------|
| | | | | | | | | | | |
| | | | | | | | | | | |
| | | | | | | | | | | |



Based upon the Ordnance Survey mapping with the permission of the Controller of Her Majesty's Stationery Office. © Crown copyright. Unauthorised reproduction infringes Crown copyright and may lead to prosecution or civil proceedings.
Surrey County Council LA 076879 1989.

Drawn by SDC Sig. SDC Date 19.04.11
 Checked by RH Sig. RH Date 19.04.11
 Approved by DC Sig. DC Date 19.04.11

Project
Epsom and Ewell Parking Review
Phase 6 (2011/2012)

Drawing
Proposed Waiting Restrictions
Woodcote Side

Project No. _____

Contract Sheet No. _____

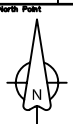
SURREY COUNTY COUNCIL
Sustainable Development

Drawing No. **46**

Classification
DRAFT



| Rev | Description | Drwn | Sig. | Date | Chkd | Sig. | Date | Appr | Sig. | Date |
|-----|-------------|------|------|------|------|------|------|------|------|------|
| | | | | | | | | | | |
| | | | | | | | | | | |
| | | | | | | | | | | |
| | | | | | | | | | | |



Based upon the Ordnance Survey map with the permission of the Controller of Her Majesty's Stationery Office. © Crown copyright. Unauthorised reproduction infringes Crown copyright and may lead to prosecution or civil proceedings.
Surrey County Council LA 076272 1995.

Drawn by SDC Sig. SDC Date 19.04.11
Checked by RH Sig. RH Date 19.04.11
Approved by DC Sig. DC Date 19.04.11

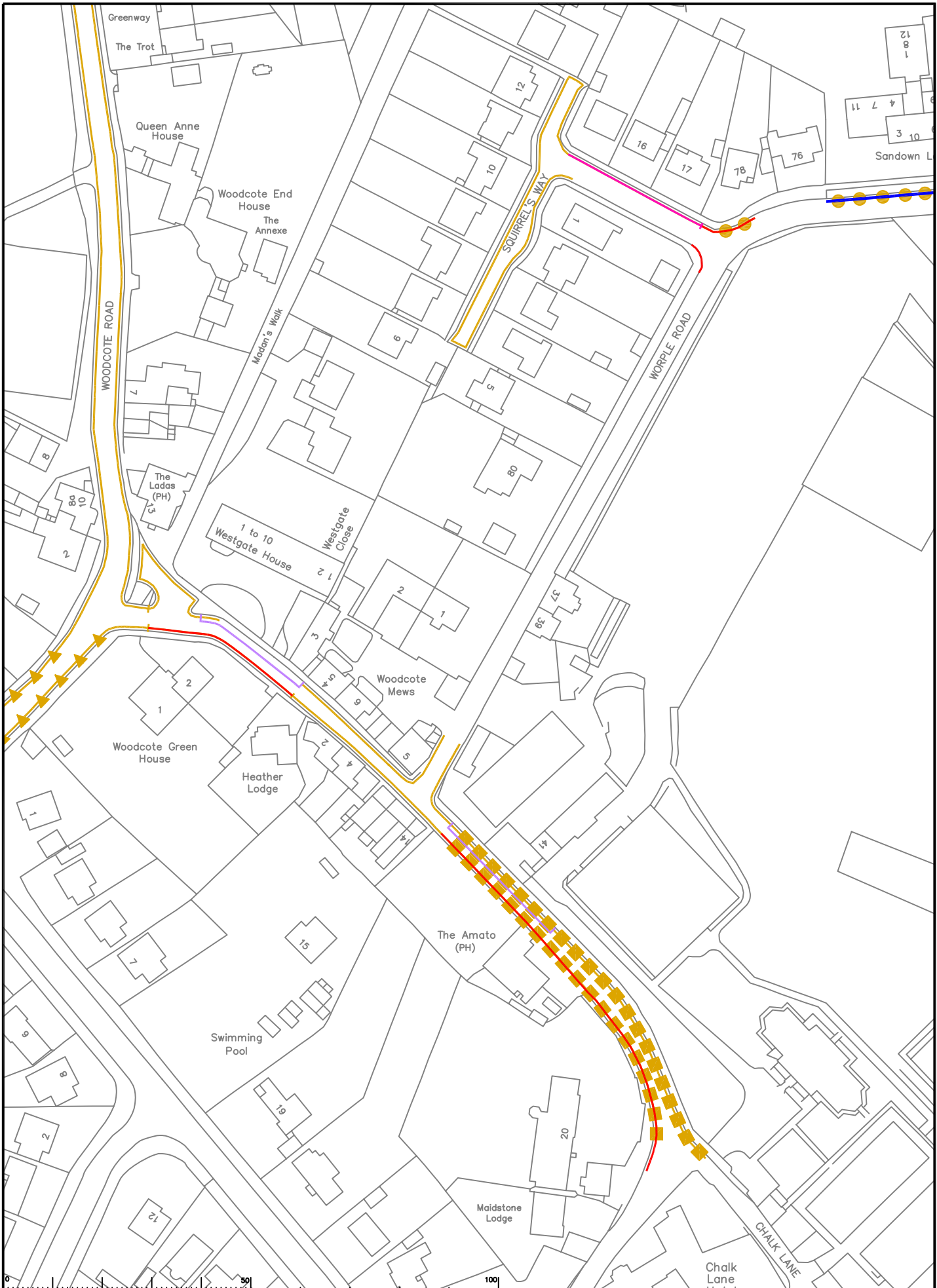
Project
Drawing

Epsom and Ewell Parking Review
Phase 6 (2011/2012)

Proposed Waiting Restrictions
Woodcote Side

SURREY COUNTY COUNCIL
Sustainable Development
Surrey Highways

Project No.
Contract Sheet No.
Drawing No. 47
Rev.
Classification
DRAFT



| Rev | Description | Drwn | Sig. | Date | Chkd | Sig. | Date | Appr | Sig. | Date |
|-----|-------------|------|------|------|------|------|------|------|------|------|
| | | | | | | | | | | |
| | | | | | | | | | | |
| | | | | | | | | | | |



Based upon the Ordnance Survey mapping with the permission of the Controller of Her Majesty's Stationery Office. © Crown copyright. Unauthorised reproduction infringes Crown copyright and may lead to prosecution or other proceedings.
 Surrey County Council LA 076879 1999.

Drawn by: SDC
 Checked by: RH
 Approved by: DC

Sig. SDC
 Sig. RH
 Sig. DC

Date 19.04.11
 Date 19.04.11
 Date 19.04.11

Project: Epsom and Ewell Parking Review Phase 6 (2011/2012)

Drawing: Proposed Waiting Restrictions Chalk Lane / Squirrels Way / Worple Road

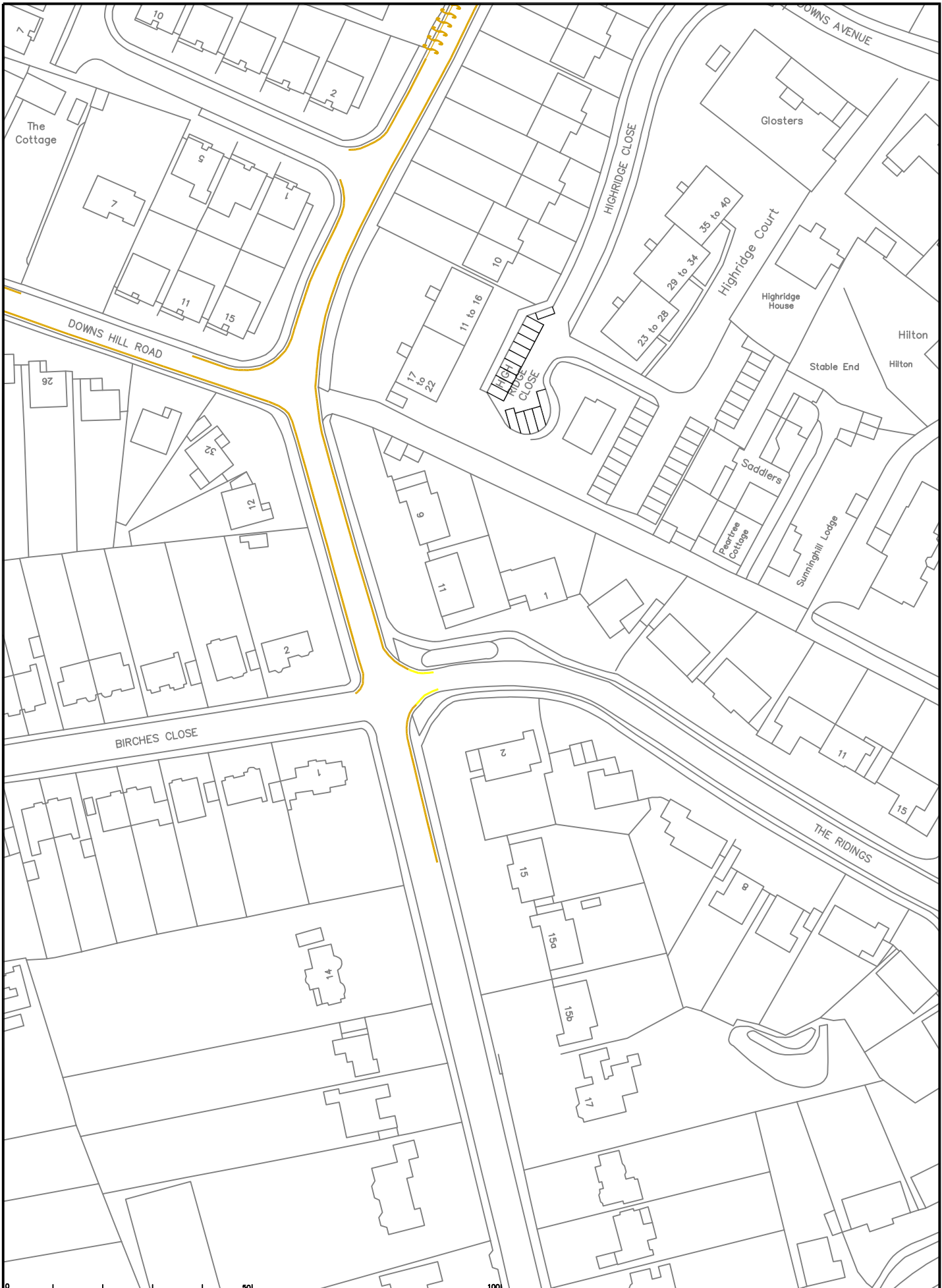
SHEET 48 OF

Project No. _____

Contract Sheet No. 48

Rev. _____

Classification: DRAFT



| Rev | Description | Drawn | Sig. | Date | Chkd | Sig. | Date | Appr | Sig. | Date |
|-----|-------------|-------|------|------|------|------|------|------|------|------|
| | | | | | | | | | | |
| | | | | | | | | | | |
| | | | | | | | | | | |

North Point

Based upon the Ordnance Survey mapping with the permission of the Controller of Her Majesty's Stationery Office. © Crown copyright. Unauthorised reproduction infringes Crown copyright and may lead to prosecution or civil proceedings. Surrey County Council LA 076079 1995.

| | | | | | |
|-------------|-----|------|-----|------|----------|
| Drawn by | SDC | Sig. | SDC | Date | 19.04.11 |
| Checked by | RH | Sig. | RH | Date | 19.04.11 |
| Approved by | DC | Sig. | DC | Date | 19.04.11 |

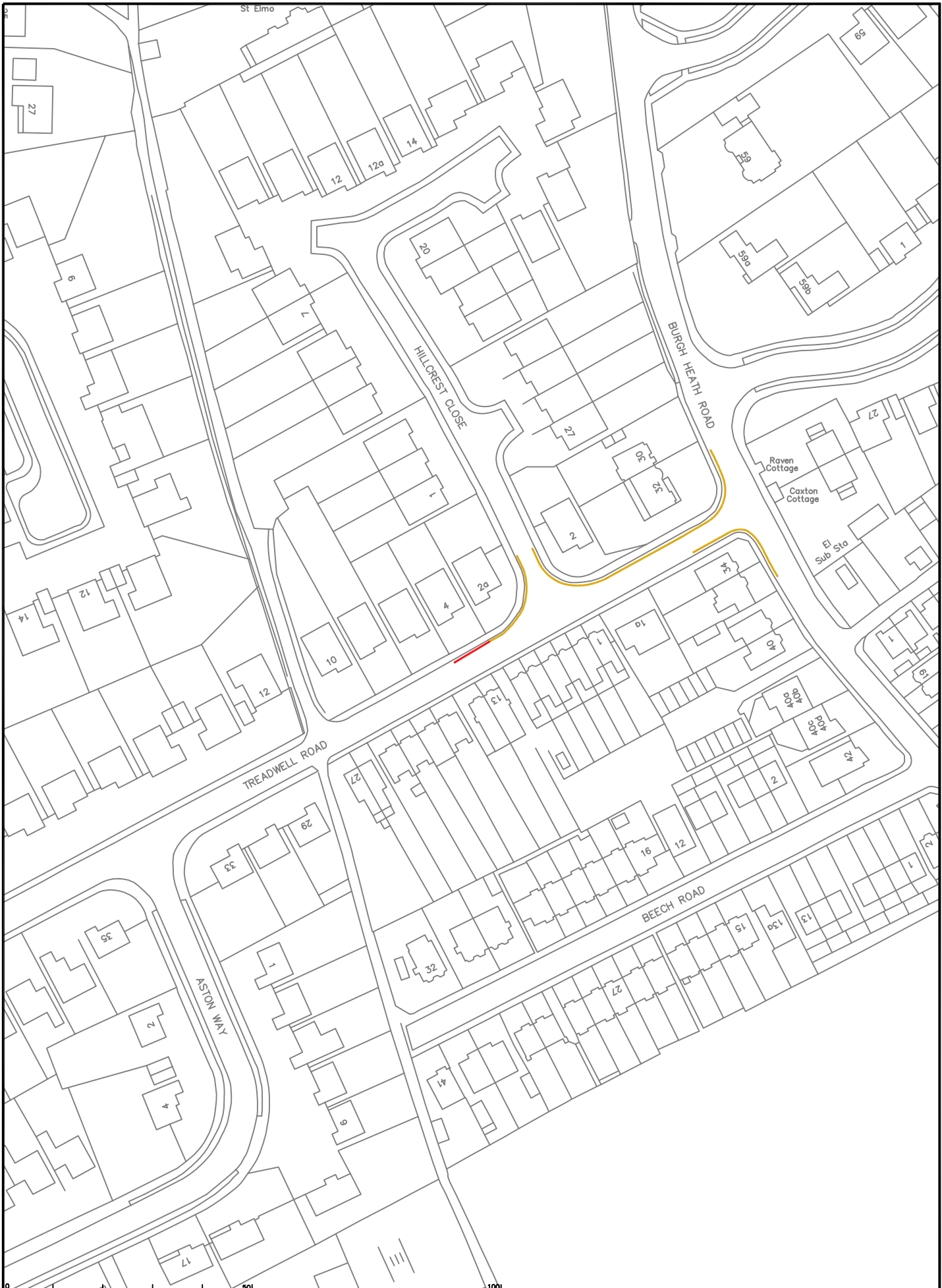
Project: Epsom and Ewell Parking Review Phase 6 (2011/2012)

Drawing: Proposed Waiting Restrictions The Ridings / Highridge Close

SHEET OF

SURREY COUNTY COUNCIL
Sustainable Development
Surrey Highways

| | |
|--------------------|-------|
| Project No. | |
| Contract Sheet No. | |
| Drawing No. | 49 |
| Rev. | |
| Classification | DRAFT |



| Rev | Description | Drwn | Sig. | Date | Chkd | Sig. | Date | Appr | Sig. | Date |
|-----|-------------|------|------|------|------|------|------|------|------|------|
| | | | | | | | | | | |
| | | | | | | | | | | |
| | | | | | | | | | | |

North Point

Drawn by: SDC
 Checked by: RH
 Approved by: DC

Sig. SDC
 Sig. RH
 Sig. DC

Date 19.04.11
 Date 19.04.11
 Date 19.04.11

Project: Epsom and Ewell Parking Review Phase 6 (2011/2012)

Drawing: Proposed Waiting Restrictions Treadwell Road

Project No. []
 Contract Sheet No. []
 Drawing No. 50
 Revision []
 Classification: DRAFT

SURREY COUNTY COUNCIL
 Sustainable Development
 Surrey Highways

SHEET OF []



| Rev | Description | Drwn | Sig. | Date | Chkd | Sig. | Date | Appr | Sig. | Date |
|-----|-------------|------|------|------|------|------|------|------|------|------|
| | | | | | | | | | | |
| | | | | | | | | | | |
| | | | | | | | | | | |



Based upon the Ordnance Survey mapping with the permission of the Controller of Her Majesty's Stationery Office. © Crown copyright. Unauthorised reproduction infringes Crown copyright and may lead to prosecution or civil proceedings. Surrey County Council LA 076879 1999.

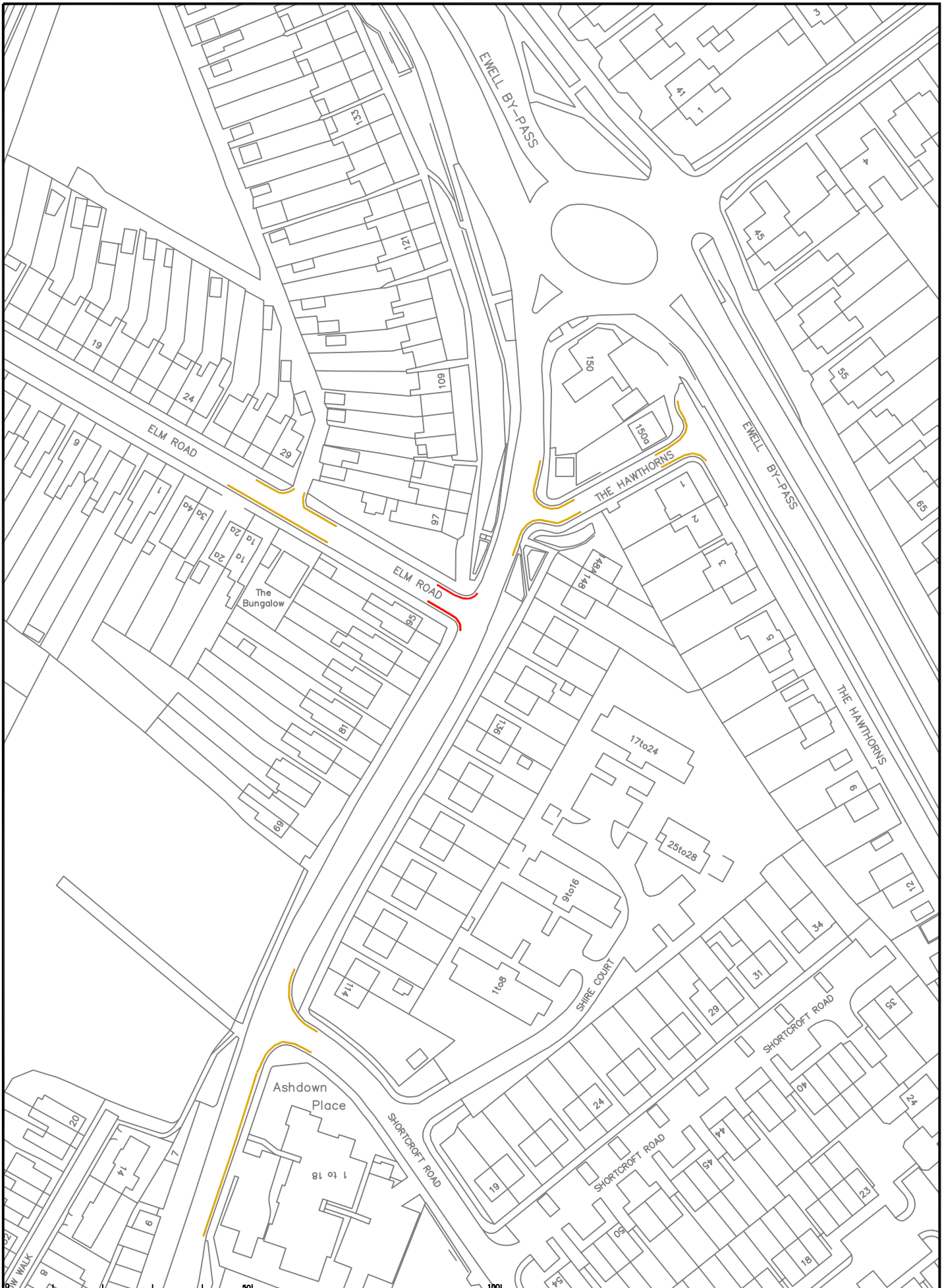
Drawn by SDC Sig. SDC Date 19.04.11
 Checked by RH Sig. RH Date 19.04.11
 Approved by DC Sig. DC Date 19.04.11

| | |
|--------------------|---|
| Project No. | Epsom and Ewell Parking Review Phase 6 (2011/2012) |
| Contract Sheet No. | 51 |
| Revision No. | 51 |
| Classification | DRAFT |

Project
 Drawing
 Proposed Waiting Restrictions
 Grosvenor Road

SURREY COUNTY COUNCIL
 Sustainable Development
 Surrey Highways

SHEET OF



| Rev | Description | Drwn | Sig. | Date | Chkd | Sig. | Date | Appr | Sig. | Date |
|-----|-------------|------|------|------|------|------|------|------|------|------|
| | | | | | | | | | | |
| | | | | | | | | | | |
| | | | | | | | | | | |
| | | | | | | | | | | |

North Point

Based upon the Ordnance Survey mapping with the permission of the Controller of Her Majesty's Stationery Office. © Crown copyright. Unauthorised reproduction infringes Crown copyright and may lead to prosecution or other penalties.

Drawn by: SDC
 Checked by: RH
 Approved by: DC

Sig. SDC
 Sig. RH
 Sig. DC

Date 19.04.11
 Date 19.04.11
 Date 19.04.11

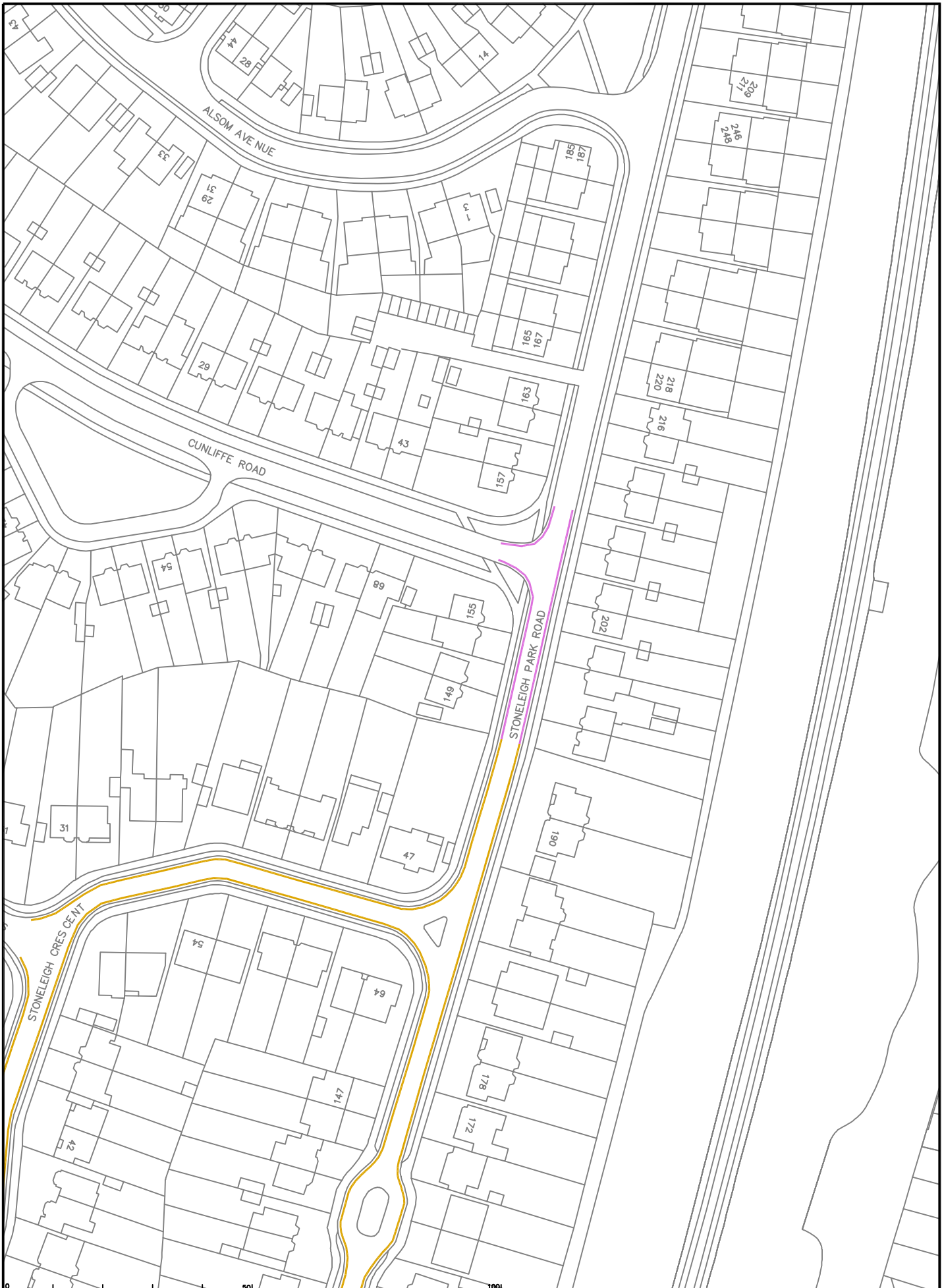
Project: Epsom and Ewell Parking Review Phase 6 (2011/2012)

Drawing: Proposed Waiting Restrictions Elm Road

SHEET OF

SURREY COUNTY COUNCIL
Sustainable Development
Surrey Highways

Project No. 57
 Drawing No. 57
 Classification: DRAFT



| Rev | Description | Drwn | Sig. | Date | Chkd | Sig. | Date | Appr | Sig. | Date |
|-----|-------------|------|------|------|------|------|------|------|------|------|
| | | | | | | | | | | |
| | | | | | | | | | | |
| | | | | | | | | | | |



Based upon the Ordnance Survey map with the permission of the Controller of Her Majesty's Stationery Office. © Crown copyright. Unauthorised reproduction infringes Crown copyright and may lead to prosecution or other proceedings. Surrey County Council LA 076879 1985.

Drawn by: SDC
 Checked by: RH
 Approved by: DC

Sig. SDC
 Sig. RH
 Sig. DC

Date 19.04.11
 Date 19.04.11
 Date 19.04.11

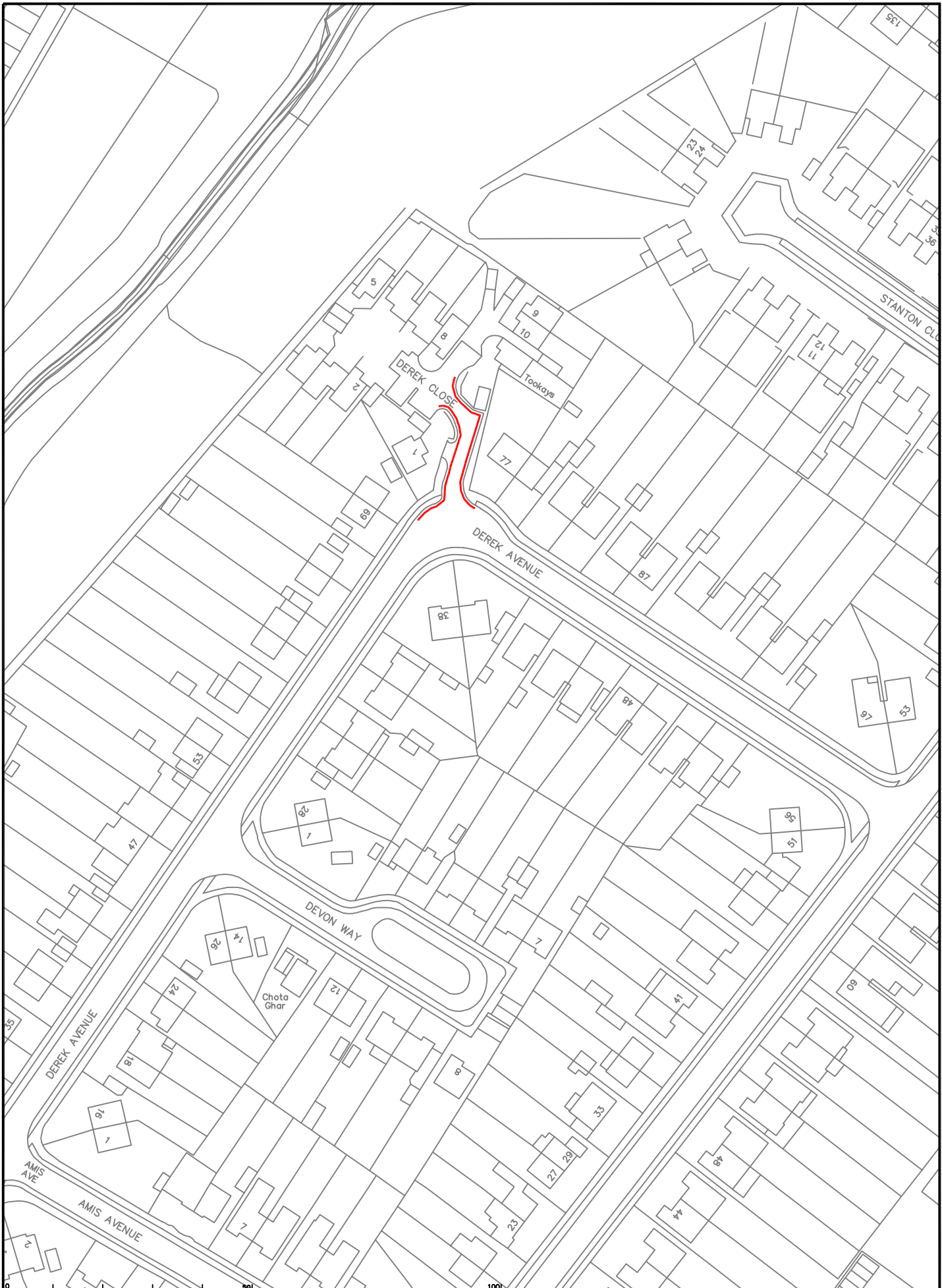
Project: Epsom and Ewell Parking Review Phase 6 (2011/2012)

Drawing: Proposed Waiting Restrictions Stoneleigh Park Road / Cunliffe Road

SHEET 07

SURREY COUNTY COUNCIL
Sustainable Development
Surrey Highways

Project No. _____
 Contract Sheet No. _____
 Drawing No. **58**
 Revision _____
 Classification: **DRAFT**



| Rev | Description | Drwn | Sig. | Date | Chkd | Sig. | Date | Appr | Sig. | Date |
|-----|-------------|------|------|------|------|------|------|------|------|------|
| | | | | | | | | | | |
| | | | | | | | | | | |
| | | | | | | | | | | |

North Point

Based upon the Ordnance Survey mapping with the permission of the Controller of Her Majesty's Stationery Office. © Crown copyright. Unauthorised reproduction infringes Crown copyright and may lead to prosecution or civil proceedings. Surrey County Council LA 076272 1999.

Drawn by: SDC Sig. SDC Date 19.04.11
 Checked by: RH Sig. RH Date 19.04.11
 Approved by: DC Sig. DC Date 19.04.11

Project: Epsom and Ewell Parking Review Phase 6 (2011/2012)

Drawing: Proposed Waiting Restrictions Derek Close / Derek Avenue

Project No. _____

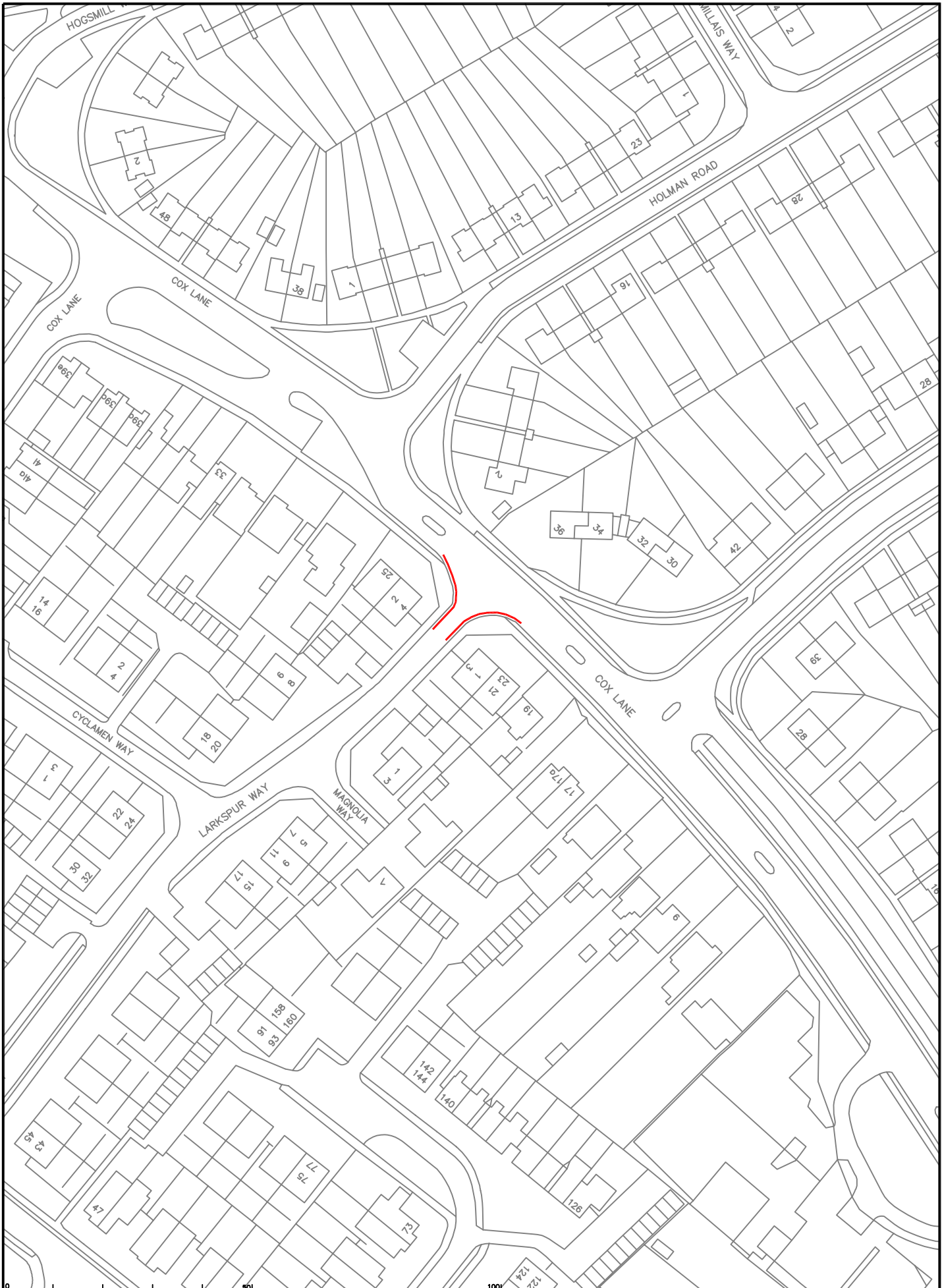
Contract Sheet No. 59

Revision No. _____

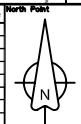
Classification: DRAFT

SHEET OF _____

SURREY COUNTY COUNCIL
Sustainable Development
Surrey Highways



| Rev | Description | Drwn | Sig. | Date | Chkd | Sig. | Date | Appr | Sig. | Date |
|-----|-------------|------|------|------|------|------|------|------|------|------|
| | | | | | | | | | | |
| | | | | | | | | | | |
| | | | | | | | | | | |
| | | | | | | | | | | |



Based upon the Ordnance Survey mapping with the permission of the Controller of Her Majesty's Stationery Office. © Crown copyright. Unauthorised reproduction infringes Crown copyright and may lead to prosecution or other proceedings.
Surrey County Council LA 076879 1985.

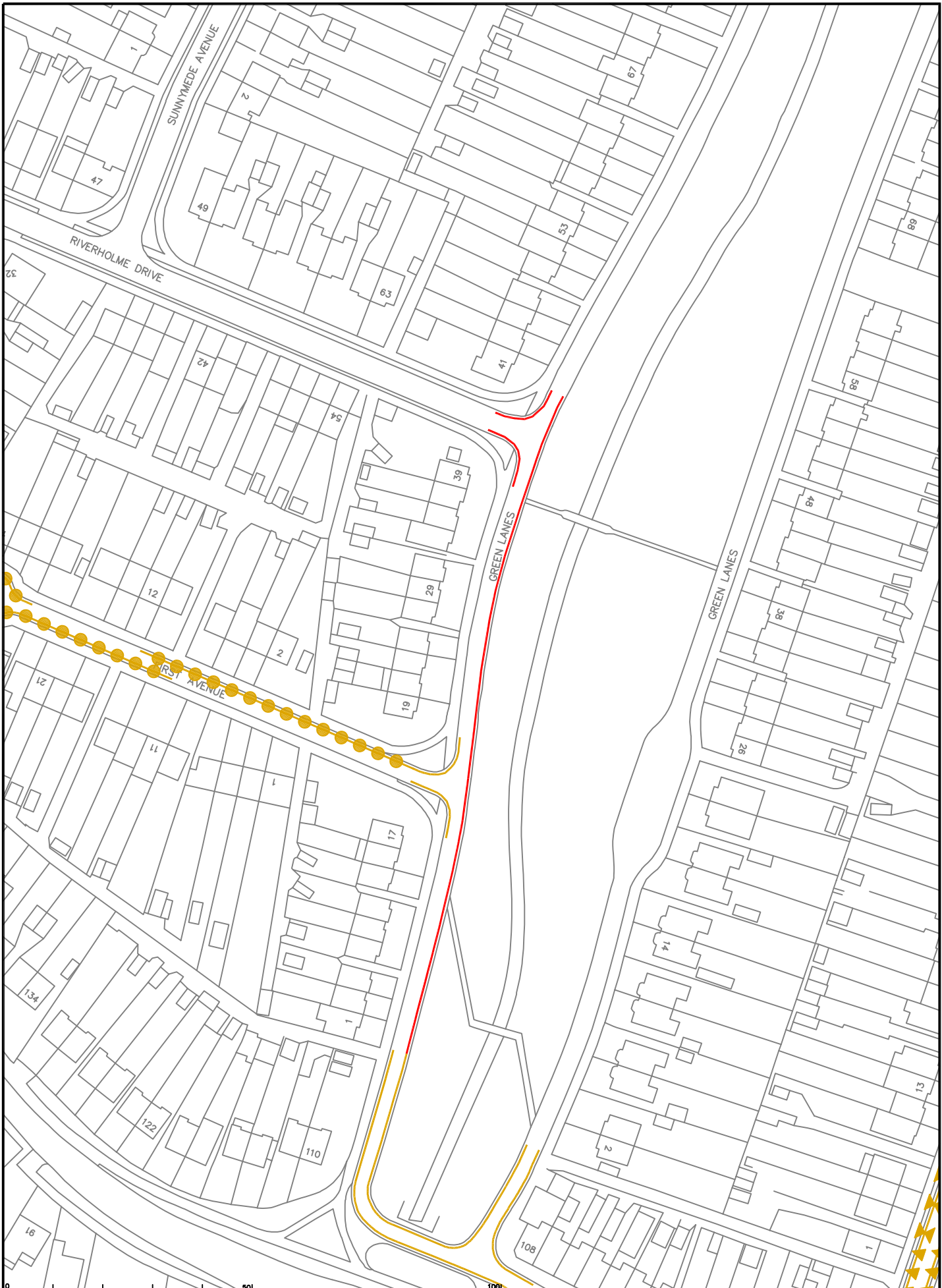
Drawn by SDC Sig. SDC Date 19.04.11
 Checked by RH Sig. RH Date 19.04.11
 Approved by DC Sig. DC Date 19.04.11

Project: Epsom and Ewell Parking Review Phase 6 (2011/2012)
 Drawing: Proposed Waiting Restrictions Larkspur Way / Cox lane

SURREY COUNTY COUNCIL
Sustainable Development
Surrey Highways

Project No. _____
 Contract Sheet No. _____
 Drawing No. **60**
 Revision _____
 Classification **DRAFT**

SHEET **60** OF _____



| Rev | Description | Drwn | Sig. | Date | Chkd | Sig. | Date | Appr | Sig. | Date |
|-----|-------------|------|------|------|------|------|------|------|------|------|
| | | | | | | | | | | |
| | | | | | | | | | | |

North Point

Based upon the Ordnance Survey mapping with the permission of the Controller of Her Majesty's Stationery Office. © Crown copyright. Unauthorised reproduction infringes Crown copyright and may lead to prosecution or other proceedings. Surrey County Council LA 076879 1995.

| | | | | | |
|-------------|-----|------|-----|------|----------|
| Drawn by | SDC | Sig. | SDC | Date | 19.04.11 |
| Checked by | RH | Sig. | RH | Date | 19.04.11 |
| Approved by | DC | Sig. | DC | Date | 19.04.11 |

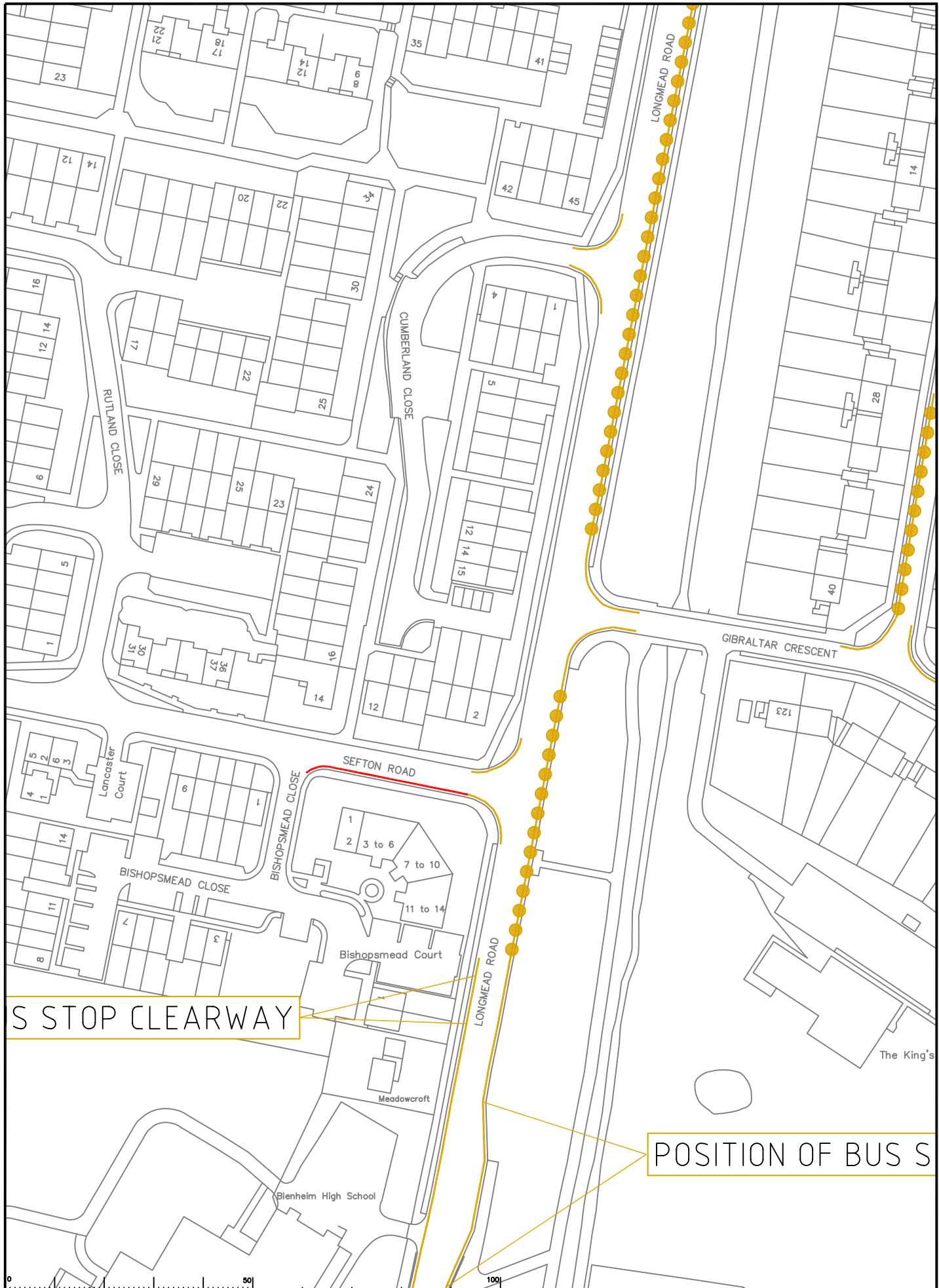
Project: Epsom and Ewell Parking Review Phase 6 (2011/2012)

Drawing: Proposed Waiting Restrictions Green Lanes

SHEET OF

SURREY COUNTY COUNCIL
Sustainable Development
Surrey Highways

| | |
|--------------------|-------|
| Project No. | |
| Contract Sheet No. | 61 |
| Drawing No. | |
| Rev. | |
| Classification | DRAFT |



S STOP CLEARWAY

POSITION OF BUS STOP

| Rev | Description | Drwn | Sig. | Date | Chkd | Sig. | Date | Appr | Sig. | Date |
|-----|-------------|------|------|------|------|------|------|------|------|------|
| | | | | | | | | | | |

North Point

Scale 1:4250

Warrant under the Ordnance Survey mapping with the permission of the Controller of Her Majesty's Stationery Office. © Crown copyright. Unauthorised reproduction infringes Crown copyright and may lead to prosecution or civil proceedings. Surrey County Council LA 076879 1989.

| | | | | | |
|-------------|-----|------|-----|------|----------|
| Drawn by | SDC | Sig. | SDC | Date | 19.04.11 |
| Checked by | RH | Sig. | RH | Date | 19.04.11 |
| Approved by | DC | Sig. | DC | Date | 19.04.11 |

Project: Epsom and Ewell Parking Review Phase 6 (2011/2012)

Drawing: Proposed Waiting Restrictions Sefton Road

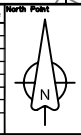
SHEET 07

SURREY COUNTY COUNCIL
Sustainable Development
Surrey Highways

| | |
|--------------------|-------|
| Project No. | |
| Contract Sheet No. | 62 |
| Rev. | |
| Drawing No. | 62 |
| Classification | DRAFT |



| Rev | Description | Drwn | Sig. | Date | Chkd | Sig. | Date | Appr | Sig. | Date |
|-----|-------------|------|------|------|------|------|------|------|------|------|
| | | | | | | | | | | |
| | | | | | | | | | | |
| | | | | | | | | | | |
| | | | | | | | | | | |



Based upon the Ordnance Survey mapping with the permission of the Controller of Her Majesty's Stationery Office. © Crown copyright. Unauthorised reproduction infringes Crown copyright and may lead to prosecution or other proceedings.
Surrey County Council LA 076879 1985.

Drawn by: SDC
Checked by: RH
Approved by: DC

Signature: SDC, RH, DC
Date: 19.04.11, 19.04.11, 19.04.11

Project: Epsom and Ewell Parking Review Phase 6 (2011/2012)

Drawing: Proposed Waiting Restrictions Briane Road / Hook Road

Project No. 63

Contract Sheet No. 63

Drawing No. 63

Revision: 1

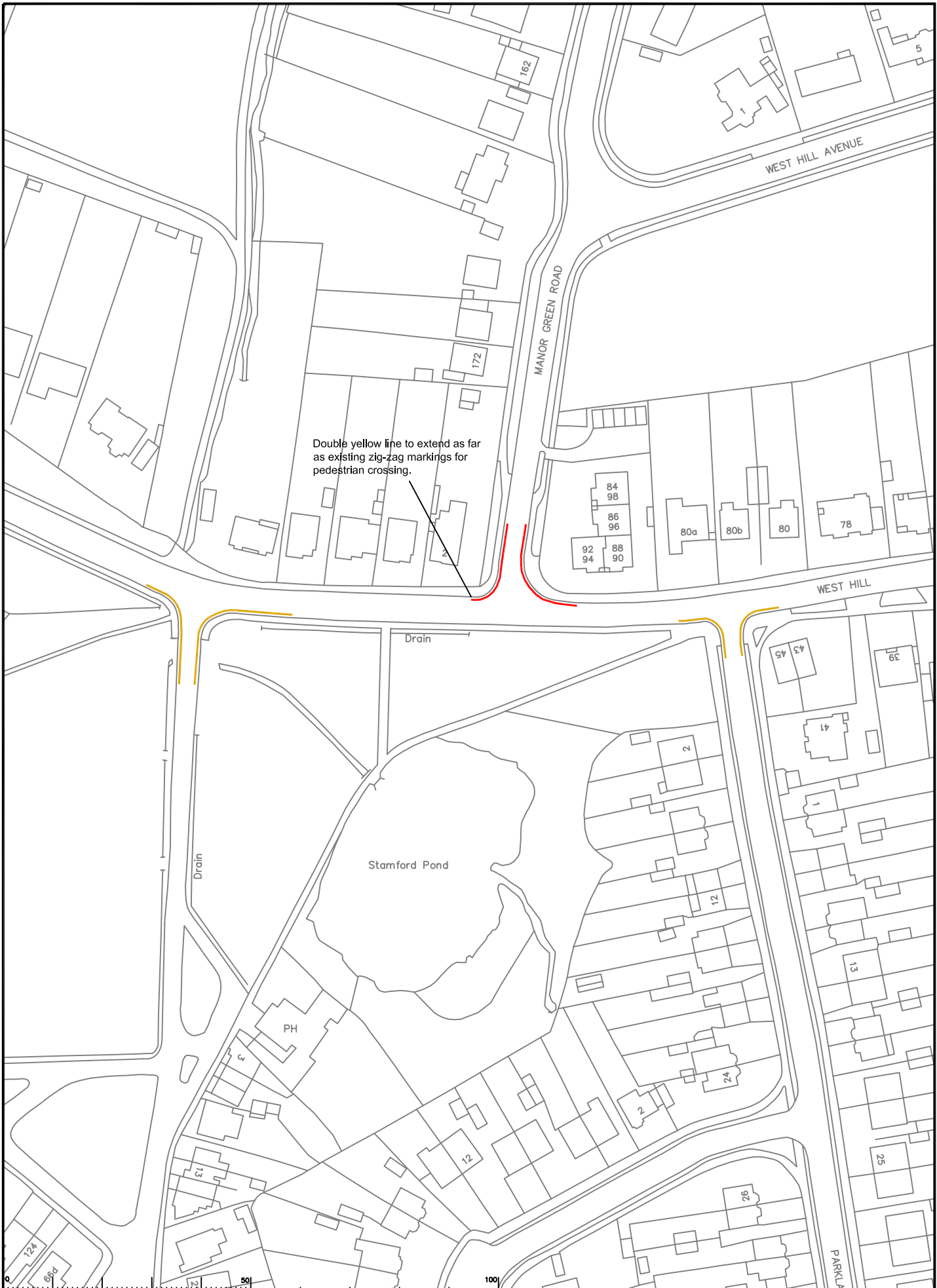
Classification: DRAFT

Surrey Highways

Surrey County Council
Sustainable Development

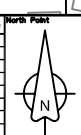
Scale: 1:1250

Sheet of



Double yellow line to extend as far as existing zig-zag markings for pedestrian crossing.

| Rev | Description | Drwn | Sig. | Date | Chkd | Sig. | Date | Appr | Sig. | Date |
|-----|-------------|------|------|------|------|------|------|------|------|------|
| | | | | | | | | | | |
| | | | | | | | | | | |
| | | | | | | | | | | |

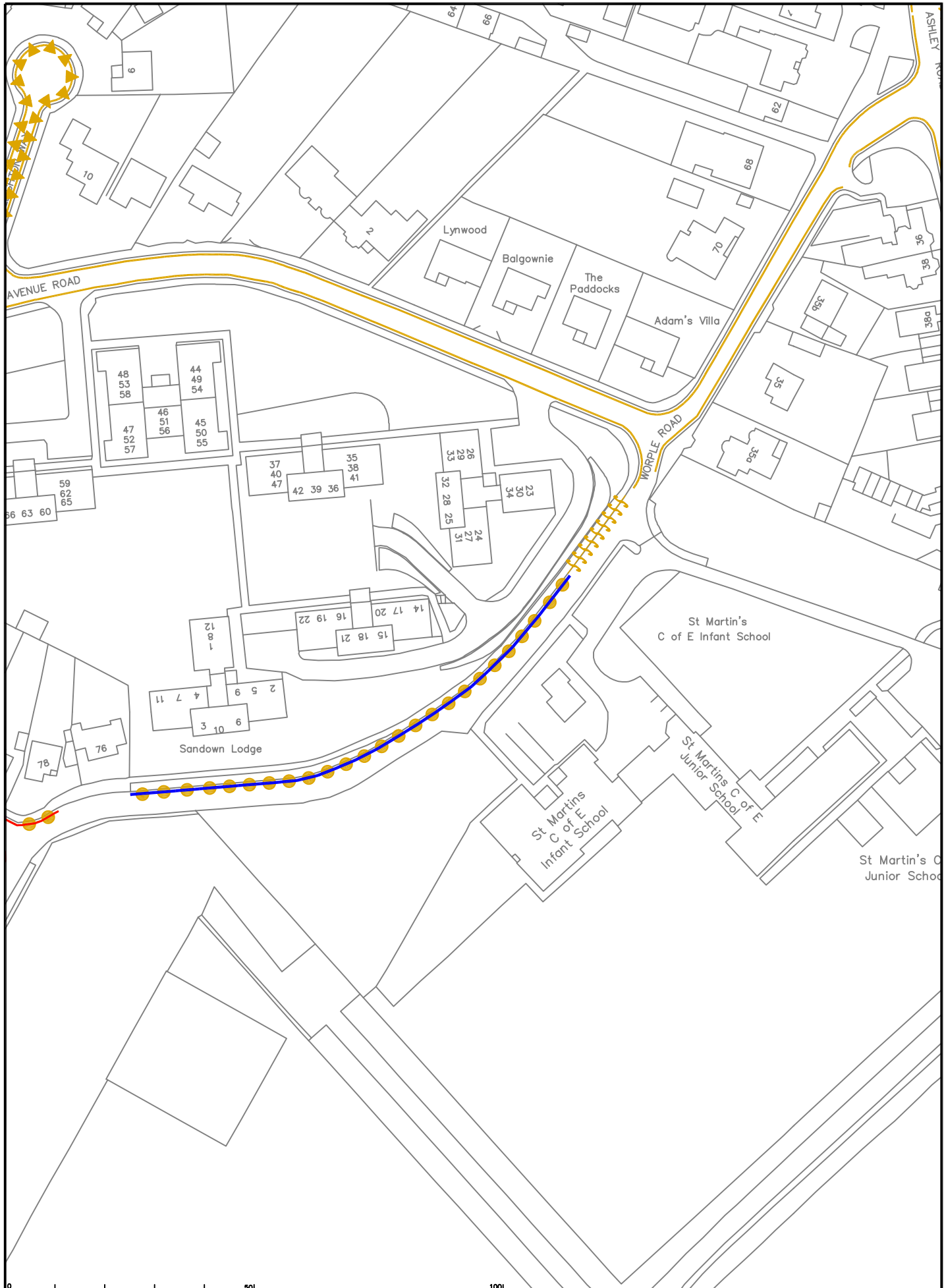


Based upon the Ordnance Survey map with the permission of the Controller of Her Majesty's Stationery Office. © Crown copyright. Unauthorised reproduction infringes Crown copyright and may lead to prosecution or civil proceedings.
Surrey County Council L.A. 076079 1999.

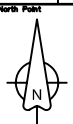
Drawn by: SDC Sig. SDC Date 19.04.11
 Checked by: RH Sig. RH Date 19.04.11
 Approved by: DC Sig. DC Date 19.04.11

| | | | | |
|---------|---|--|--------------------|-------|
| Project | Epsom and Ewell Parking Review Phase 6 (2011/2012) | | Project No. | |
| Drawing | Proposed Waiting Restrictions Manor Green Road / West Hill | | Contract Sheet No. | 65 |
| Scale | 1:250 | | Drawing No. | |
| | | | Classification | DRAFT |





| Rev | Description | Drwn | Sig. | Date | Chkd | Sig. | Date | Appr | Sig. | Date |
|-----|-------------|------|------|------|------|------|------|------|------|------|
| | | | | | | | | | | |
| | | | | | | | | | | |



Based upon the Ordnance Survey mapping with the permission of the Controller of Her Majesty's Stationery Office. © Crown copyright. Unauthorised reproduction infringes Crown copyright and may lead to prosecution or civil proceedings.
Surrey County Council LA 076879 1999.

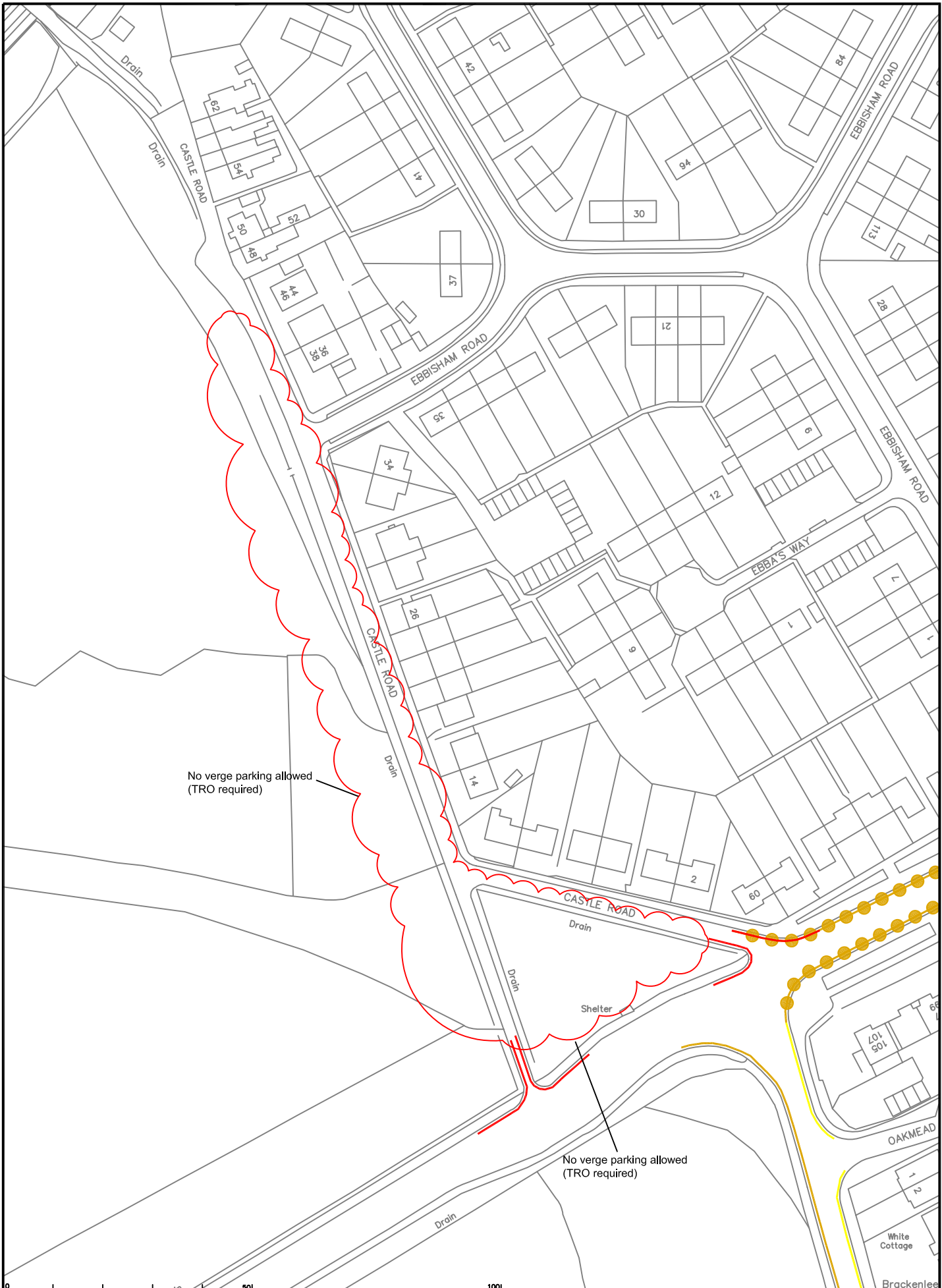
Drawn by: SDC
Checked by: RH
Approved by: DC

Sig. SDC
Sig. RH
Sig. DC

Date 19.04.11
Date 19.04.11
Date 19.04.11

| | | |
|-------------|---|----------------|
| Project | Epsom and Ewell Parking Review Phase 6 (2011/2012) | |
| Drawing | Proposed Waiting Restrictions Worples Road | |
| Project No. | Contract Sheet No. | Rev. |
| | 66 | |
| | Drafting No. | Classification |
| | | DRAFT |





No verge parking allowed
(TRO required)

No verge parking allowed
(TRO required)



| Rev | Description | Drwn | Sig. | Date | Chkd | Sig. | Date | Appr | Sig. | Date |
|-----|-------------|------|------|------|------|------|------|------|------|------|
| | | | | | | | | | | |
| | | | | | | | | | | |
| | | | | | | | | | | |
| | | | | | | | | | | |

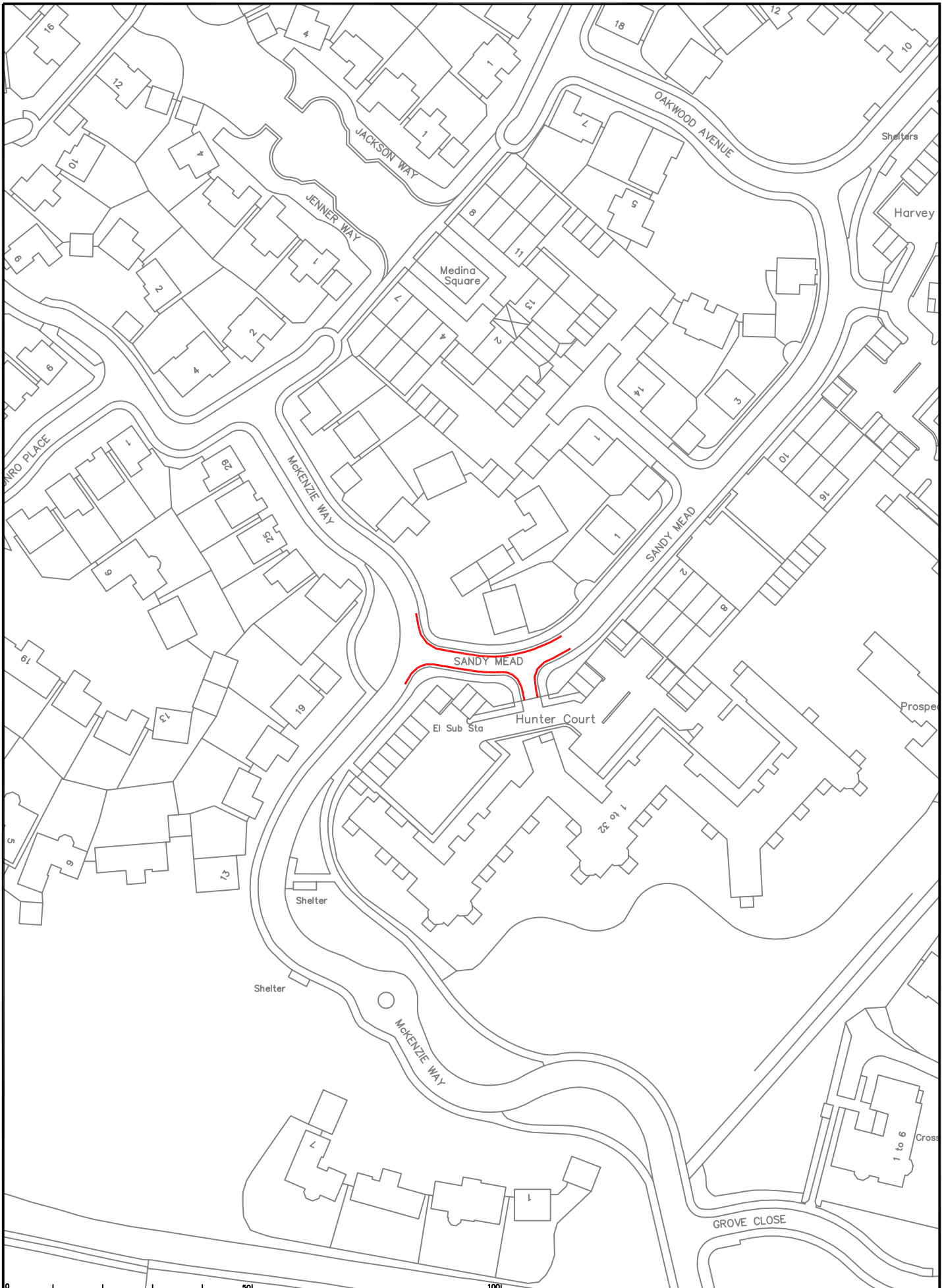


Based upon the Ordnance Survey mapping with the permission of the Controller of Her Majesty's Stationery Office. © Crown copyright. Unauthorised reproduction infringes Crown copyright and may lead to prosecution or civil proceedings.
Surrey County Council L.A. 076279 1999.

Drawn by: SDC Sig. SDC Date 19.04.11
 Checked by: RH Sig. RH Date 19.04.11
 Approved by: DC Sig. DC Date 19.04.11

| | | | | |
|---------|---|--|--------------------|-------|
| Project | Epsom and Ewell Parking Review Phase 6 (2011/2012) | | Project No. | |
| Drawing | Proposed Waiting Restrictions Castle Road | | Contract Sheet No. | 67 |
| Scale | | | Drawing No. | |
| | | | Revision | |
| | | | Classification | DRAFT |





| Rev | Description | Drwn | Sig. | Date | Chkd | Sig. | Date | Appr | Sig. | Date |
|-----|-------------|------|------|------|------|------|------|------|------|------|
| | | | | | | | | | | |
| | | | | | | | | | | |
| | | | | | | | | | | |
| | | | | | | | | | | |

North Point

Scale 1:4250

SA\CORE\Traffic and Legal\Parking Team\EPSOM & EWELL\Phase 6\Drawings\Phase 6_64250

Went upon the Ordnance Survey map with the permission of the Controller of Her Majesty's Stationery Office. © Crown copyright. Unauthorised reproduction infringes Crown copyright and may lead to prosecution or civil proceedings. Surrey County Council LA 076079 1989.

| | | | | | |
|-------------|-----|------|-----|------|----------|
| Drawn by | SDC | Sig. | SDC | Date | 19.04.11 |
| Checked by | RH | Sig. | RH | Date | 19.04.11 |
| Approved by | DC | Sig. | DC | Date | 19.04.11 |

Project No. _____

SURREY COUNTY COUNCIL
Sustainable Development

Contract Sheet No. **68**

Drawing No. **68**

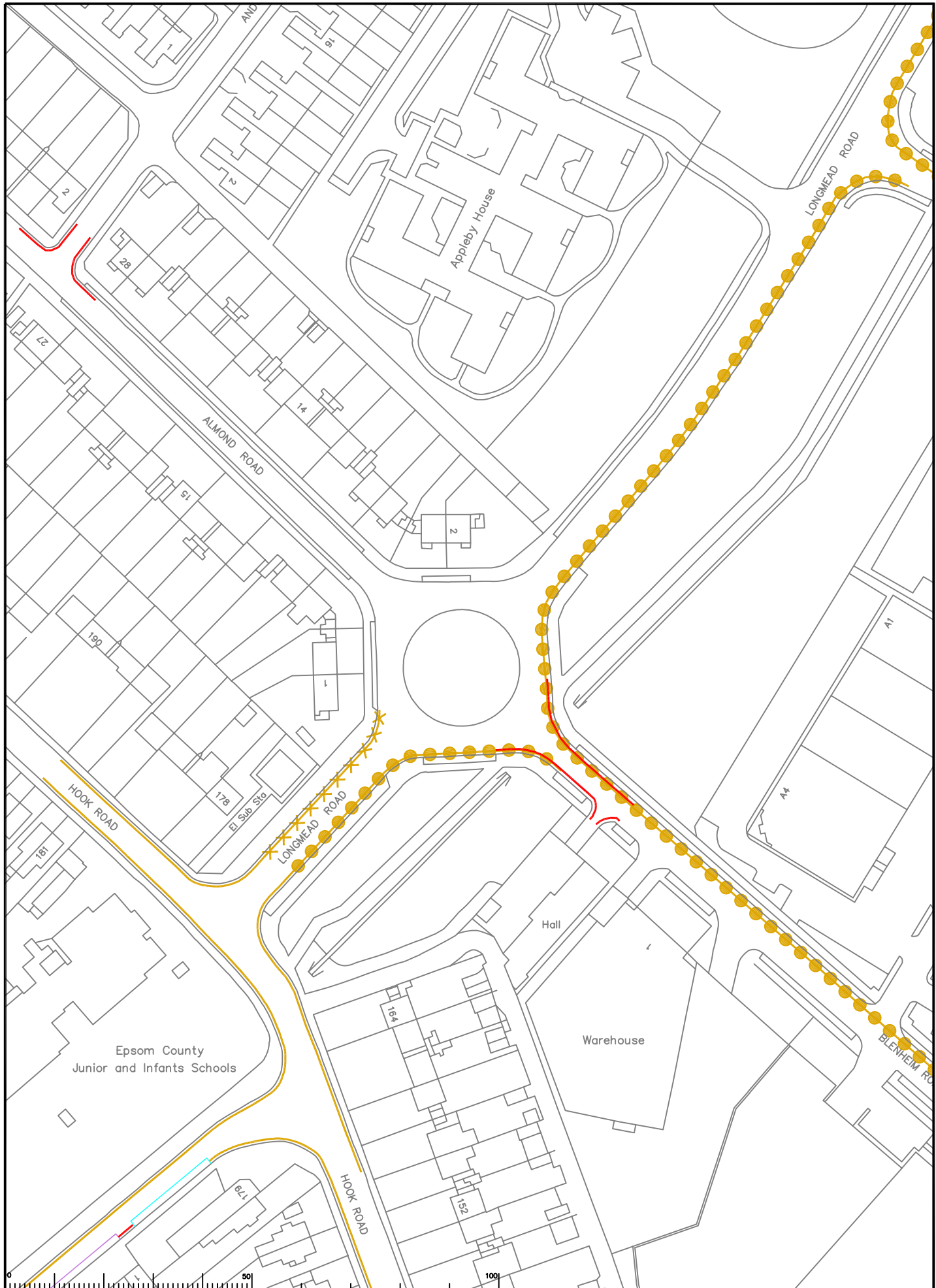
Surrey Highways

Classification **DRAFT**

SHEET OF _____

Epsom and Ewell Parking Review
Phase 6 (2011/2012)

Proposed Waiting Restrictions
Sandy Mead



| Rev | Description | Drwn | Sig. | Date | Chkd | Sig. | Date | Appr | Sig. | Date |
|-----|-------------|------|------|------|------|------|------|------|------|------|
| | | | | | | | | | | |
| | | | | | | | | | | |

North Point

Drawn by SDC Sig. SDC Date 19.04.11
 Checked by RH Sig. RH Date 19.04.11
 Approved by DC Sig. DC Date 19.04.11


Project: Epsom and Ewell Parking Review Phase 6 (2011/2012)

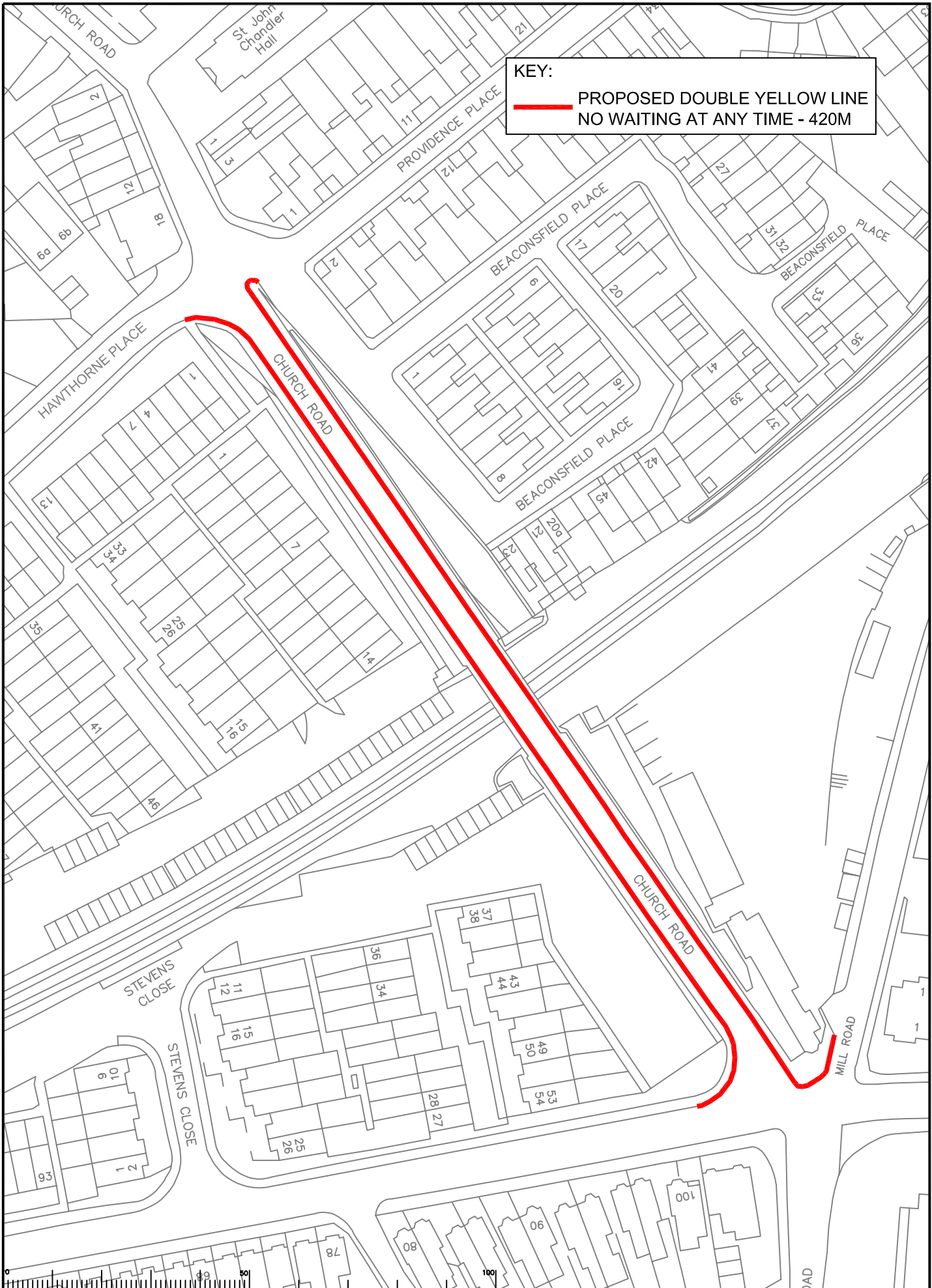
Drawing: Proposed Waiting Restrictions Blenheim Road / Longmead Road Junction

SHEET 07

SURREY COUNTY COUNCIL
Sustainable Development


Project No. 69
 Drawing No. 69
 Classification: DRAFT

KEY:
 PROPOSED DOUBLE YELLOW LINE
 NO WAITING AT ANY TIME - 420M



| Rev | Description | Drwn | Sig. | Date | Chkd | Sig. | Date | Appr | Sig. | Date |
|-----|-------------|------|------|------|------|------|------|------|------|------|
| | | | | | | | | | | |

North Point




Based upon the Ordnance Survey map with the permission of the Controller of Her Majesty's Stationery Office. © Crown copyright. Unauthorised reproduction infringes Crown copyright and may lead to prosecution or other proceedings. Surrey County Council LA 076079 1995.

Drawn by SDC Sig. SDC Date 18.10.11
 Checked by RH Sig. RH Date 18.10.11
 Approved by DC Sig. DC Date 18.10.11

Project
**EPSOM AND EWELL PARKING REVIEW
 PHASE 6 (2011/2012)**

Drawing
**CHURCH ROAD, EPSOM KT17 4AB
 DOUBLE YELLOW LINES**

SHEET OF



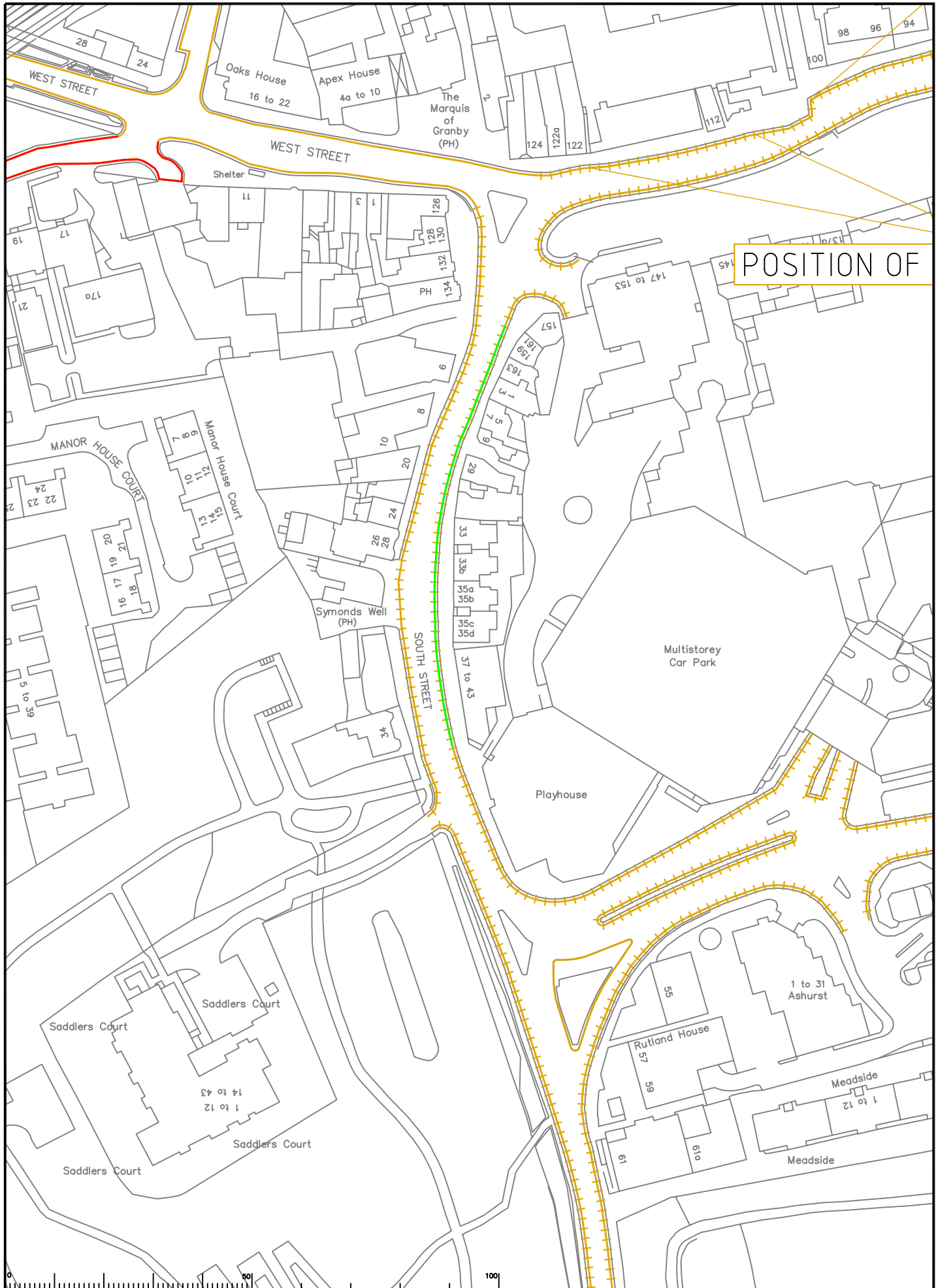
**SURREY
 COUNTY COUNCIL**
 Sustainable Development
 Surrey Highways

Project No.
E&E PH6

Contract
 Sheet No.
70

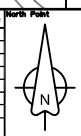
Rev.
1

Classification
IMPLEMENT



POSITION OF

| Rev | Description | Drwn | Sig. | Date | Chkd | Sig. | Date | Appr | Sig. | Date |
|-----|-------------|------|------|------|------|------|------|------|------|------|
| | | | | | | | | | | |
| | | | | | | | | | | |
| | | | | | | | | | | |



Based upon the Ordnance Survey mapping with the permission of the Controller of Her Majesty's Stationery Office. © Crown copyright. Unauthorised reproduction infringes Crown copyright and may lead to prosecution or civil proceedings.
Surrey County Council LA 076079 1985.

Drawn by: SDC
Checked by: RH
Approved by: DC

Sig. SDC
Sig. RH
Sig. DC

Date 19.04.11
Date 19.04.11
Date 19.04.11

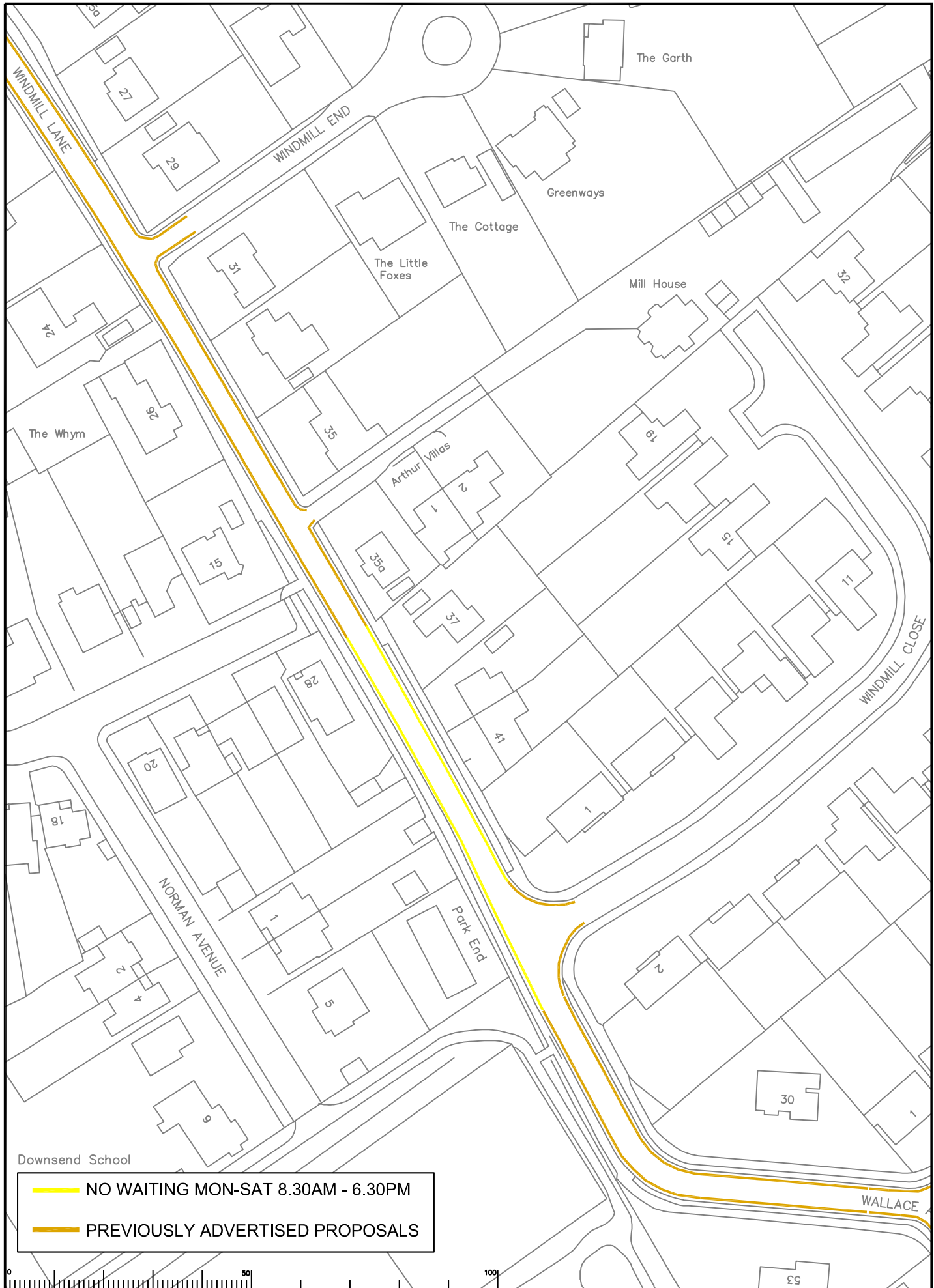
Project: Epsom and Ewell Parking Review Phase 6 (2011/2012)

Drawing: Proposed Waiting Restrictions South Street

SHEET OF

SURREY COUNTY COUNCIL
Sustainable Development
Surrey Highways

Project No. 71
Drawing No. 71
Revision
Classification: DRAFT



- NO WAITING MON-SAT 8.30AM - 6.30PM
- PREVIOUSLY ADVERTISED PROPOSALS



| Rev | Description | Drwn | Sig. | Date | Chkd | Sig. | Date | Appr | Sig. | Date |
|-----|-------------|------|------|------|------|------|------|------|------|------|
| | | | | | | | | | | |
| | | | | | | | | | | |



Went upon the Ordnance Survey map with the permission of the Controller of Her Majesty's Stationery Office. © Crown copyright. Unauthorised reproduction infringes Crown copyright and may lead to prosecution or other proceedings.
Surrey County Council LA 076879 1995.

Drawn by SDC Sig. SDC Date 14.12.11
 Checked by RH Sig. RH Date 14.12.11
 Approved by DC Sig. DC Date 14.12.11

Project Epsom and Ewell Parking Review Phase 6 (2011/2012)

Drawing Proposed Waiting Restrictions Windmill Lane

Project No. _____

Contract Sheet No. _____

SURREY COUNTY COUNCIL
Sustainable Development

Drawing No. **72**

Classification **ADVERT**